

Port Management (Local Ports) Regulations 2015

Port Management Act 1995 (Vic.)

Setting aside areas in the Local Port of Western Port

The *Port Management (Local Ports) Regulations 2015* have been made under Section 98 of the *Port Management Act 1995 (Vic.)*.

The *Port Management (Local Ports) Regulations 2015*, regulation 10 and 12, enable a Port Manager of a local port to make a determination to set aside an area where activities, access, and berthing can be permitted, restricted, or prohibited. Regulation 14 provides that the Port Manager may specify certain conditions for the use of the areas under each determination.


Under Section 44C of the *Port Management Act 1995 (Vic.)*, the Board of Parks Victoria has delegated this power to Regional Directors of Parks Victoria, in an instrument of delegation dated 28 May 2019.

I, Jo Richards, Regional Director Marine and Maritime, Parks Victoria, determine under the *Port Management (Local Ports) Regulations 2015* that the areas indicated in the attached Schedule table and maps are set aside for the purposes specified or for the prohibition or restriction of access for the purposes specified, at the times or periods, and in accordance with the conditions, as indicated.

This determination replaces all previous set-aside determinations for the same purpose, and is in force until amended or revoked. All previous set aside conditions pertaining to these matters are revoked. This determination applies from the date of signing.

Signed at Knoxfield.

by



Name Jo Richards

Title Regional Director, Marine and Maritime, Parks Victoria

Date: 23/10/19.....

Schedule 1: Set-aside areas within the local Port of Western Port

Structure(s) (of Crown Allotment)	Regulation and definition	Times and periods	Area set-aside	Additional Conditions (Regulation 14)
Corinella Pier (Crown Allotment 14E, Township of Corinella, Parish of Corinella)	12(b) Berthing; <i>prohibited berthing area</i>	Prohibited at all times	All sides of the fishing platform, to the east of the pier head	Nil
	12(c) Berthing; <i>short-term berthing area</i>	24 hours	The northern side of the pier head, for a length of approximately 25 metres	Vessel may be left unattended
	12(c) Berthing; <i>short-term berthing area</i>	4 hours	The southern lower-landing of the pier head, for a length of approximately 15 metres	Vessel must be attended

Cowes Jetty (Crown Allotment 2051, Township of Cowes, Parish of Phillip Island)	12(c) Berthing; <i>short-term berthing area</i>	1 hour	The western, northern, and eastern sides of the jetty head	<p>Loading and unloading only</p> <p>The master of a vessel must vacate the set-aside area for any commercial passenger vessel loading or unloading, and embarking or disembarking</p>
	12(c) Berthing; <i>short-term berthing area</i>	4 hours	The southern side of the south-eastern lower-landing of the jetty head, for a length of approximately 15 metres	Vessel may be left unattended

Structure(s) (of Crown Allotment)	Regulation and definition	Times and periods	Area set-aside	Additional Conditions (Regulation 14)
Flinders Jetty (Crown Allotment 16B, Township of Flinders, Parish of Flinders)	12(c) Berthing; <i>permit-only berthing area</i>	Permit-only at all times	The northern side of the jetty to the west of the centre concrete head, for a length of approximately 20 metres The southern side of the jetty to the west of the centre concrete head, for a length of approximately 35 metres	This area may only be used by an individual who holds a valid permit for a swing mooring in Flinders North mooring ground or Flinders South mooring ground
	12(c) Berthing; <i>short-term berthing area</i>	4 hours	The northern side of the lower-landing on the north of the centre concrete head, for a length of approximately 11 metres The northern side of the lower-landing immediately adjacent east of the centre concrete head, for a length of approximately 14 metres The southern side of the south centre lower-landing, for a length of approximately 15 metres The northern side of the lower-landing on the north-east of the jetty head, for a length of approximately 28 metres The southern side of the south-east lower-landing immediately adjacent west of the jetty head, for a length of approximately 15 metres	Vessel must be attended

Hastings Pier (Crown Allotment 24, Section D, Township of Hastings, Parish of Tyabb)	12(c) Berthing; <i>short-term berthing area</i>	24 hours	The entire eastern side of the outer arm of the pier The western side of lower-landing on the west of the outer arm, for a length of approximately 36 metres	Vessel may be left unattended
	12(c) Berthing; <i>short-term berthing area</i>	4 hours	The southern side of the lower-landing on the pier between the outer arm and the marina arm, for its length of approximately 6 metres	Vessel must be attended

Structure(s) (of Crown Allotment)	Regulation and definition	Times and periods	Area set-aside	Additional Conditions (Regulation 14)
Newhaven Jetty (Crown Allotment 2047, Township of Newhaven, Parish of Phillip Island)	12(b) Berthing; <i>prohibited berthing area</i>	Prohibited at all times	All of the structure, except the western side of the lower-landing on the south-west of the jetty head	Nil
	12(c) Berthing; <i>short-term berthing area</i>	4 hours	The western side of the lower-landing on the south-west of the jetty head, for a length of approximately 20 metres	Vessel may be left unattended

Rhyll Jetty (Crown Allotment 2053 and 2105, Township of Rhyll, Parish of Phillip Island)	12(c) Berthing; <i>permit-only berthing area</i>	Permit-only at all times	The southern side of the jetty head to its east, for a length of approximately 24 metres	Nil
	12(c) Berthing; <i>short-term berthing area</i>	24 hours	All sides of the floating platform on the west of the jetty head	Vessel may be left unattended Berthing is <i>prohibited</i> as to the same effect of Regulation 12(b) in this area, during the specified periods as subject to signage erected by the local Port Manager, with 7 days-notice given to relevant port users displayed at the set-aside area
	12(c) Berthing; <i>short-term berthing area</i>	1 hour	The entire northern side of the lower-landing on the north-east of jetty	Loading and unloading only
	10(1)(c) Access; <i>prohibited area</i>	Specified ad hoc by the local Port Manager	The entire floating platform and the gangway on the west of the jetty head	Public are prohibited from this area and cannot access or remain in this area, during the specified periods as subject to signage erected by the local Port Manager, with 7 days-notice given to relevant port users displayed at the set-aside area Passengers embarking and disembarking permitted vessels are exempt

Structure(s) (of Crown Allotment)	Regulation and definition	Times and periods	Area set-aside	Additional Conditions (Regulation 14)
San Remo Jetty (Crown Allotment 1M, Section A, Township of San Remo, Parish of Woolamai)	12(a) Berthing; <i>48-hour berthing area</i>	48 hours	All sides of the inner arm, except for the northern side of the outer east of the arm for a length of approximately 10 metres	Vessel may be left unattended
	12(c) Berthing; <i>short-term berthing area</i>	1 hour	The northern side of the outer east section of the inner arm, for a length of approximately 10 metres The southern side of the outer east section of the outer arm, including the lower landing, for a length of approximately 27 metres	Loading and unloading only
	12(c) Berthing; <i>permit-only berthing area</i>	Permit-only at all times	All sides of the centre arm, including its lower landing, from the east of the gate The northern side of the outer arm toward the eastern end, for a length of approximately 90 metres The southern side of the outer arm except for the outer east section of a length of 27 metres, for a length of approximately 60 metres	Nil
	12(c) Berthing; <i>short-term berthing area</i>	4 hours	The northern side of the outer arm to the west, for a length of approximately 30 metres The entire southern side of the outer western arm, to the west of the pier platform	Loading and unloading only Vessels are permitted to berth for the purposes of refuelling in this area that use the designated Port manager approved fuelling facility

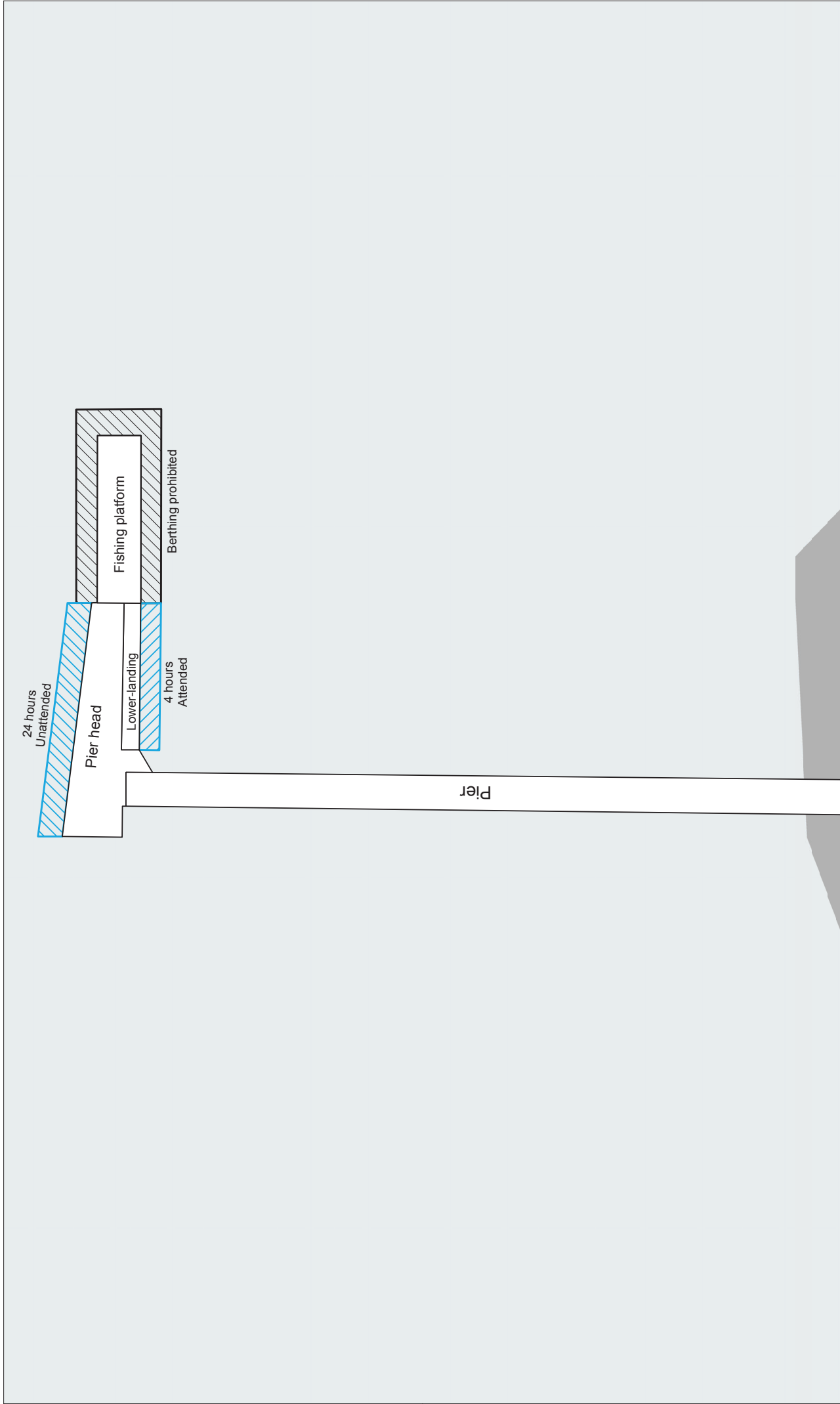
Tankerton Jetty (Crown Allotment 3A3, Parish of French Island)	12(c) Berthing; <i>short-term berthing area</i>	4 hours	The western, northern, and southern sides of the jetty head The eastern sides of the lower-landings on the jetty head, with each a length of approximately 4 metres	Vessel must be attended
	12(b) Berthing; <i>prohibited berthing area</i>	Prohibited at all times	All of the structure except the jetty head	Nil

Structure(s) (of Crown Allotment)	Regulation and definition	Times and periods	Area set-aside	Additional Conditions (Regulation 14)
Tooradin Jetty (Crown Allotment 5C, Parish of Koo-Wee- Rup)	12(c) Berthing; <i>short-term berthing area</i>	4 hours	The entire western side of the jetty head, including the lower-landing, for a length of approximately 12 metres The eastern side of the lower-landing at the jetty head, for a length of approximately 9.5 metres	Vessel must be attended
	12(c) Berthing; <i>permit-only berthing area</i>	Permit- only	The northern side of the jetty to the west, for a length of approximately 12 metres	Nil

Warneet North Jetty (Crown Allotment 30A, Section B, Township of Warneet, Parish of Sherwood)	12(b) Berthing; <i>prohibited berthing area</i>	Prohibited at all times	The upstream side of the jetty, from the northern corner of the head, south-east for a length of approximately 40 metres The downstream side of the jetty, from the inside north corner of the jetty and the head, south-east for a length of approximately 35 metres	Nil
	12(c) Berthing; <i>short-term berthing area</i>	1 hour	The north-western side of the jetty head, including the lower-landing, for a length of approximately 13 metres	Loading and unloading only


Warneet South Jetty (Crown Allotment 2019, Township of Warneet, Parish of Sherwood, and Crown Allotment 2020, Parish of Sherwood)	12(b) Berthing; <i>prohibited berthing area</i>	Prohibited at all times	The southern side of the jetty, which is directly adjacent to the boat ramp and its related infrastructure, for a length of approximately 50 metres	Nil
	12(c) Berthing; <i>short-term berthing area</i>	4 hours	All sides of the lower-landing, to the north-west of the jetty head	Loading and unloading only

Maps of set-aside areas



Corinella Pier

Coordinate System: GCS GDA 1984
Datum: GDA 1984



16/10/2019 Disclaimer: Parks Victoria does not guarantee that this data is without flaw and therefore disclaims all liability which may arise from you relying on this information.

Legend

Berthing Zones



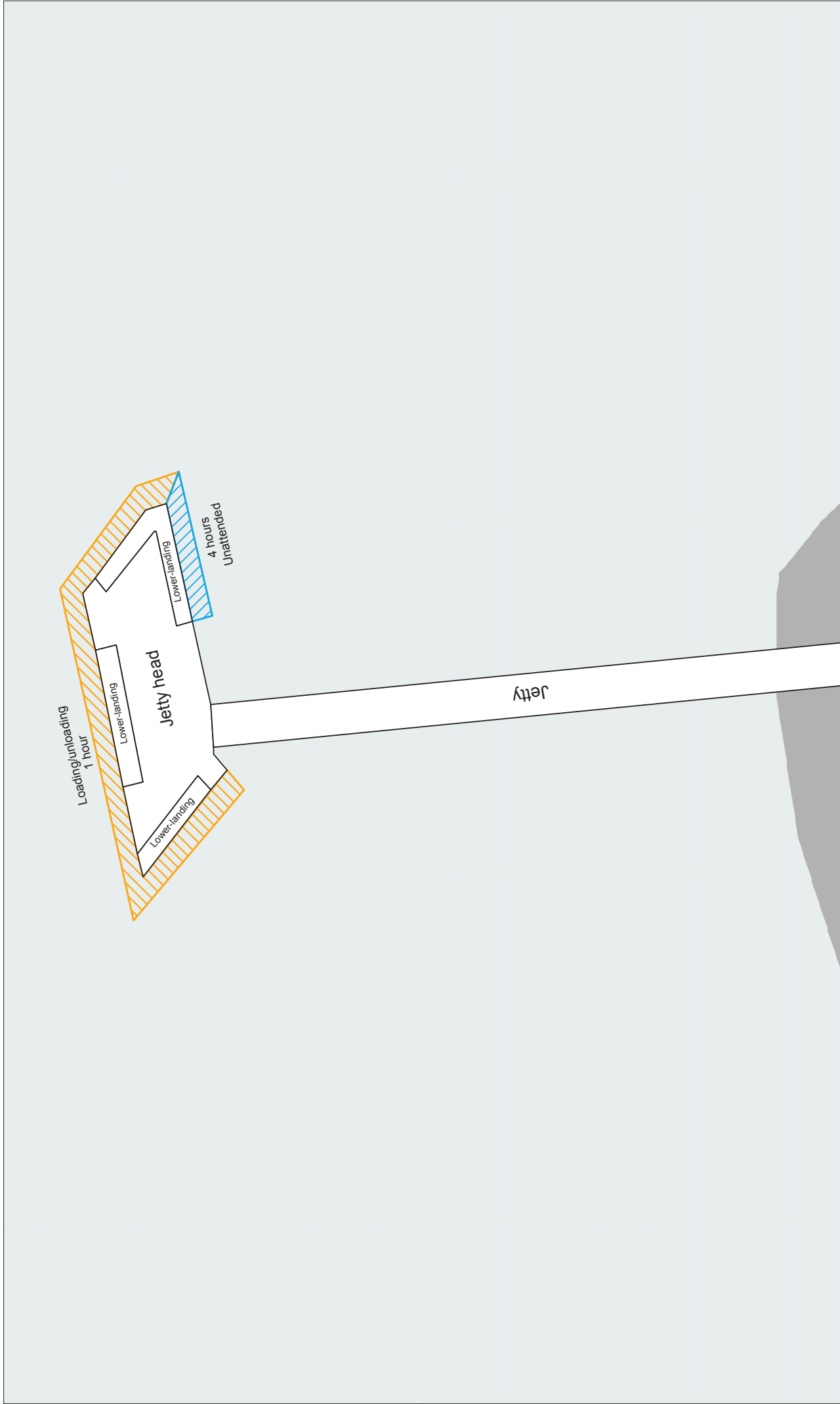
Berthing Prohibited



Short Term (4 Hours)



Short Term (24 hours)



Cowes Jetty

Coordinate System: GCS GDA 1984
Datum: GDA 1984



16/10/2019 Disclaimer: Parks Victoria does not guarantee that this data is without flaw of any kind and therefore disclaims all liability which may arise from you relying on this information.

Legend

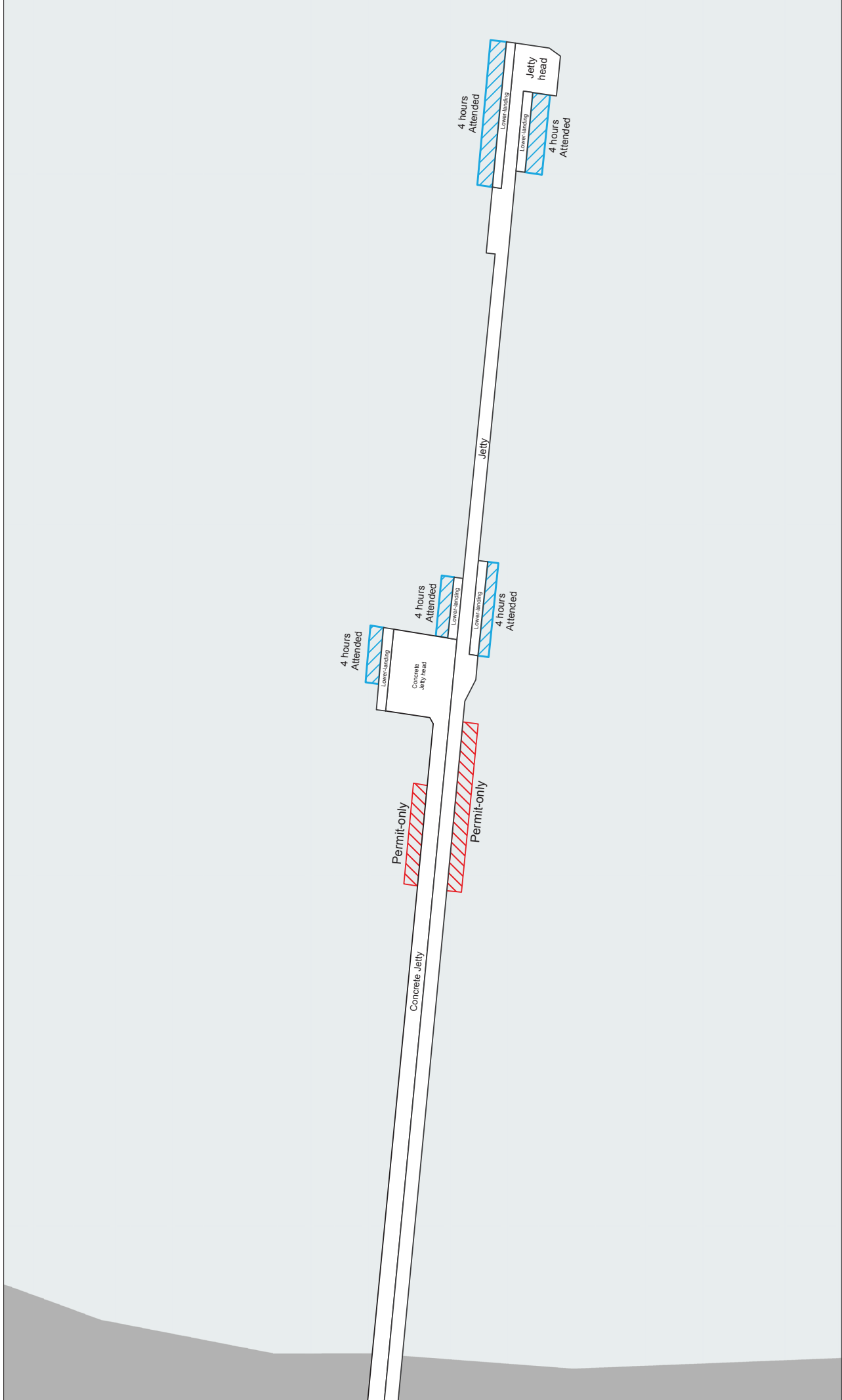
Berthing Zones



Short Term (4 Hours)

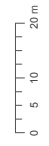


Loading Zone (1 hour)



Flinders Jetty

Coordinate System: GCS GDA 1984
Datum: GDA 1984



16/10/2019 Disclaimer: Parks Victoria does not guarantee that this data is without flaw or error and therefore disclaims all liability which may arise from you relying on this information.

Legend

Berthing Zones



Short Term (4 Hours)



Permit Only




Hastings Pier

Coordinate System: GCS GDA 1984
Datum: GDA 1984



16/10/2019 Disclaimer: Parks Victoria does not guarantee that this data is without flaw and therefore disclaims all liability which may arise from you relying on this information.



Legend

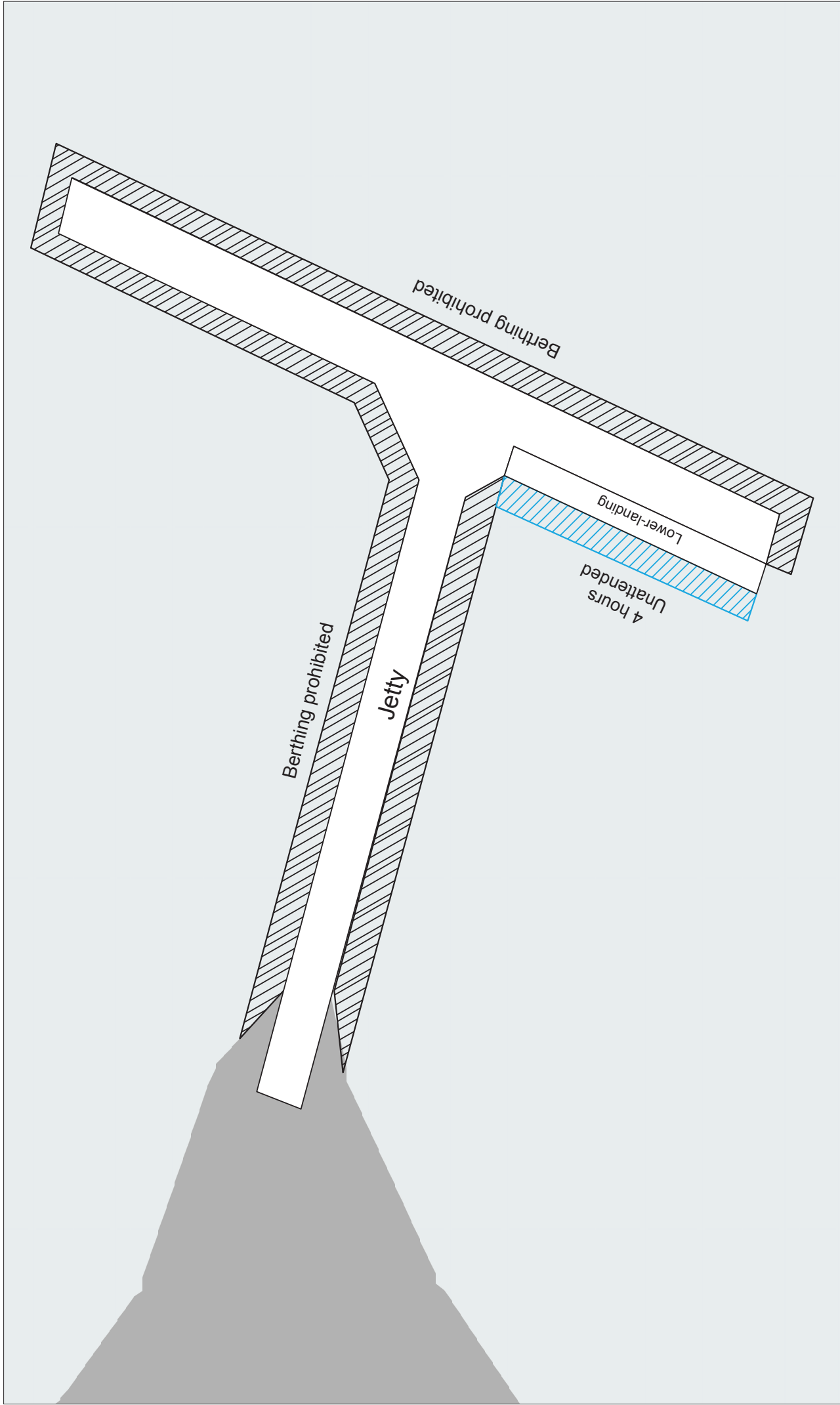
Berthing Zones



Short Term (4 Hours)



Short Term (24 hours)




Newhaven Jetty

Coordinate System: GCS GDA 1984
Datum: GDA 1984

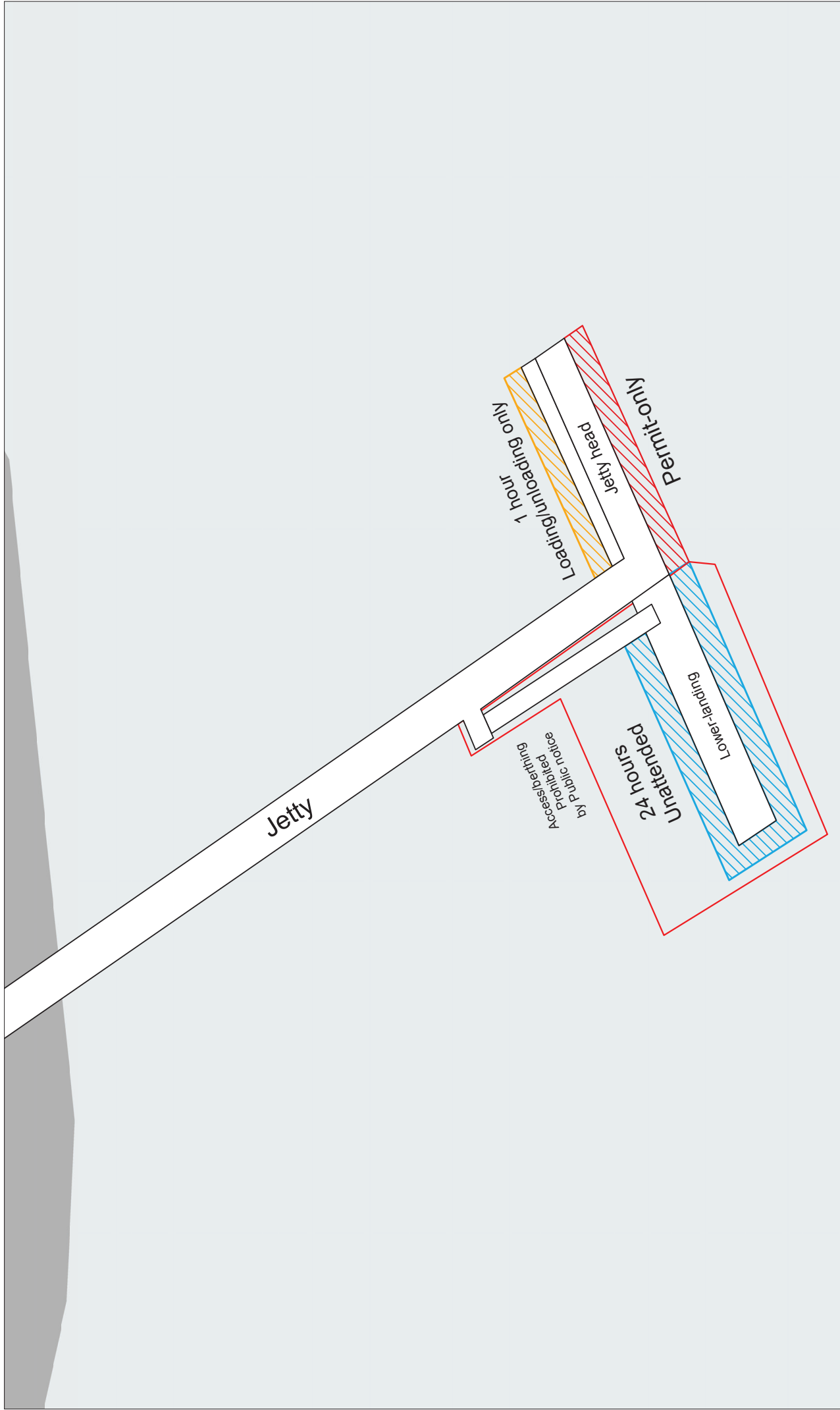


18/10/2019 Disclaimer: Parks Victoria does not guarantee that this data is without flaw and therefore disclaims all liability which may arise from you relying on this information.



Legend

-  Berthing Zones
-  Short Term (4 Hours)
-  Berthing Prohibited




Rhyll Jetty

Coordinate System: GCS GDA 1984
Datum: GDA 1984

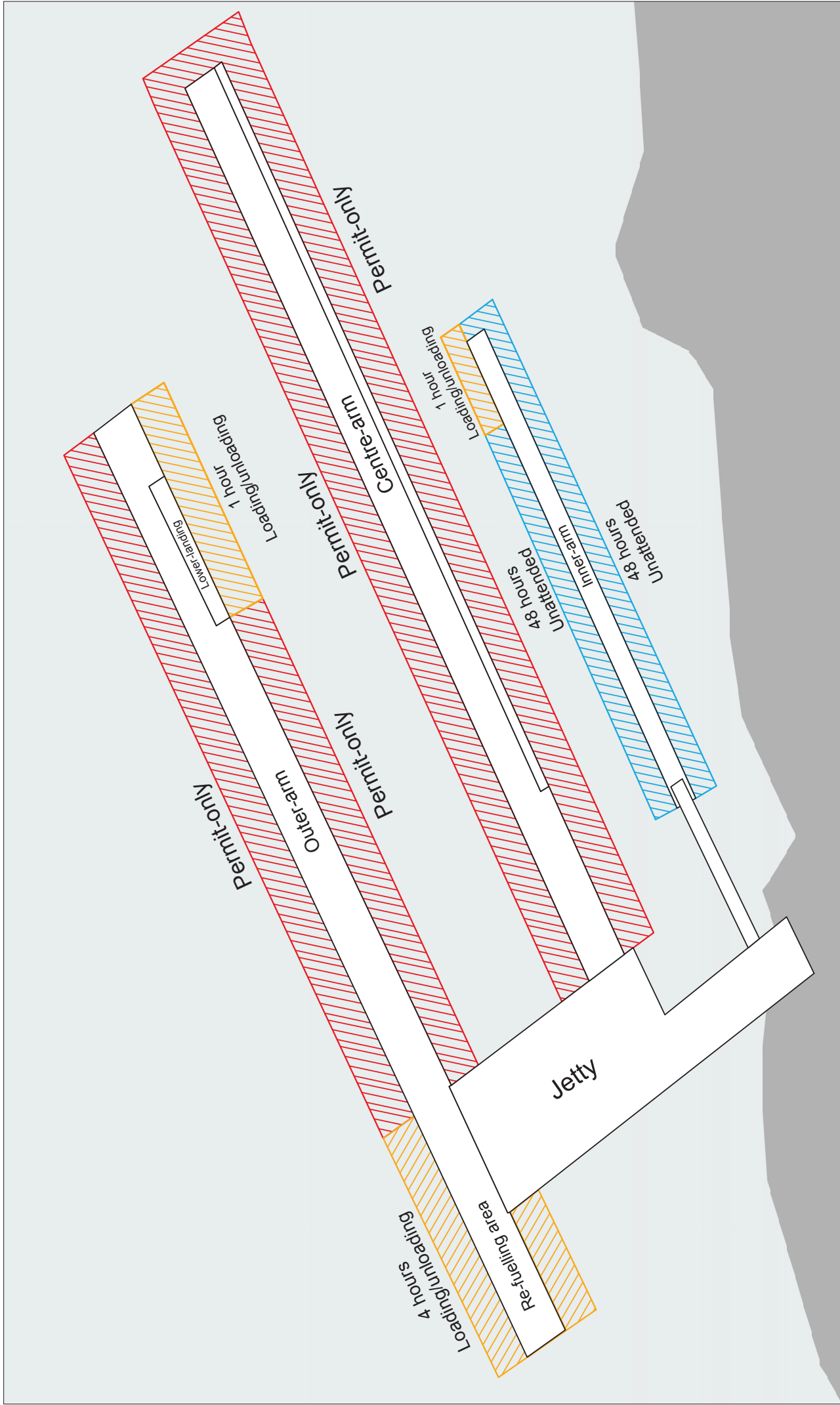


18/10/2019 Disclaimer: Parks Victoria does not guarantee that this data is without flaw of any kind and therefore disclaims all liability which may arise from you relying on this information.



Legend

- Berthing Zones**
- Permit Only (Red hatched)
 - Short Term (24 hours) (Blue hatched)
 - Loading Zone (1 hour) (Yellow hatched)
 - Prohibited (conditional) (Red outline)



San Remo Jetty

Coordinate System: GCS GDA 1994 Datum: GDA 1994

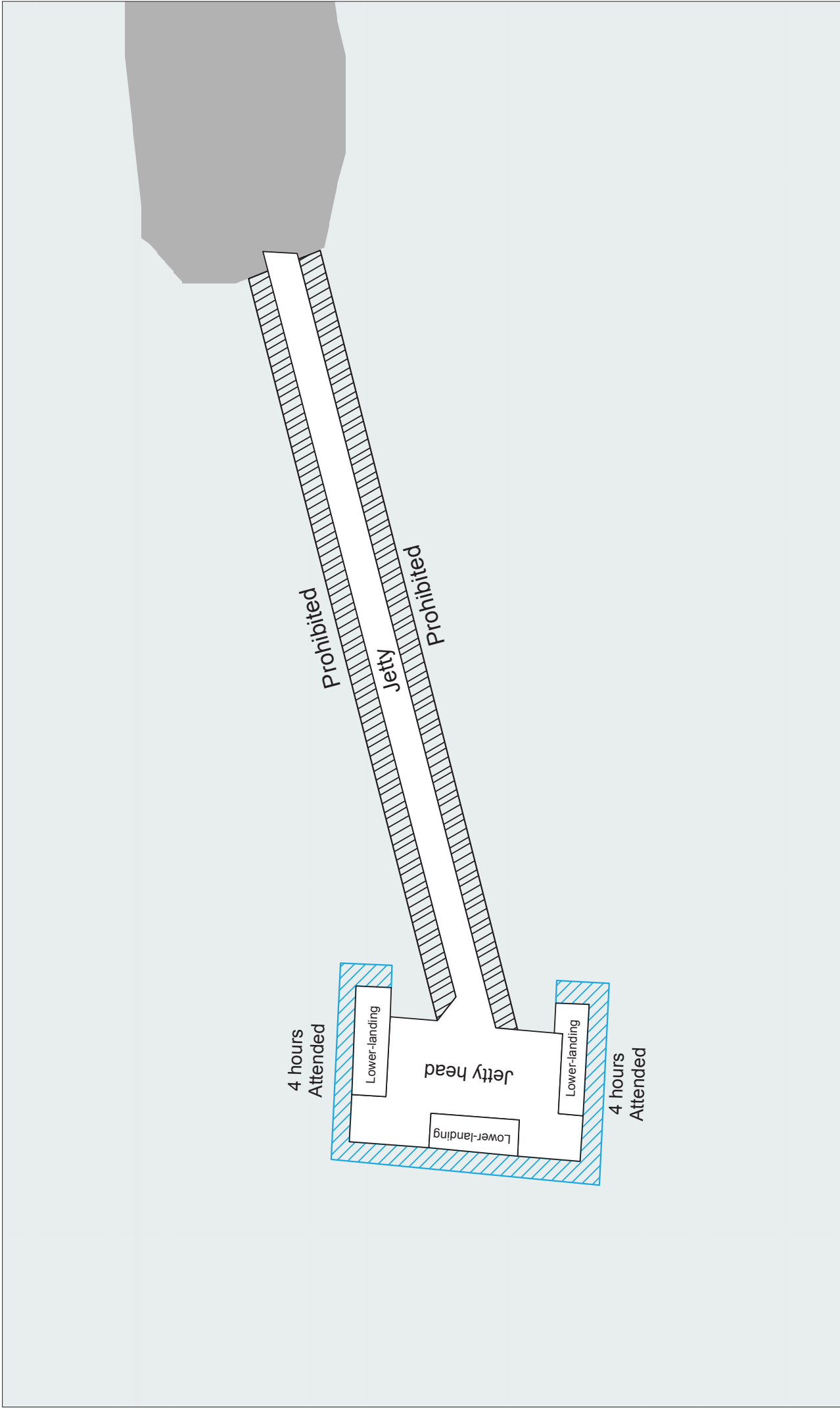


18/10/2019 Disclaimer: Parks Victoria does not guarantee that this data is without flaw and therefore disclaims all liability which may arise from you relying on this information.




Legend

- Berthing Zones**
- Permit Only (Red hatched)
 - Loading Zone (4 hours) (Yellow hatched)
 - Permitted (48 hours) (Blue hatched)
 - Loading Zone (1 hour) (Yellow hatched)



Tankerton Jetty

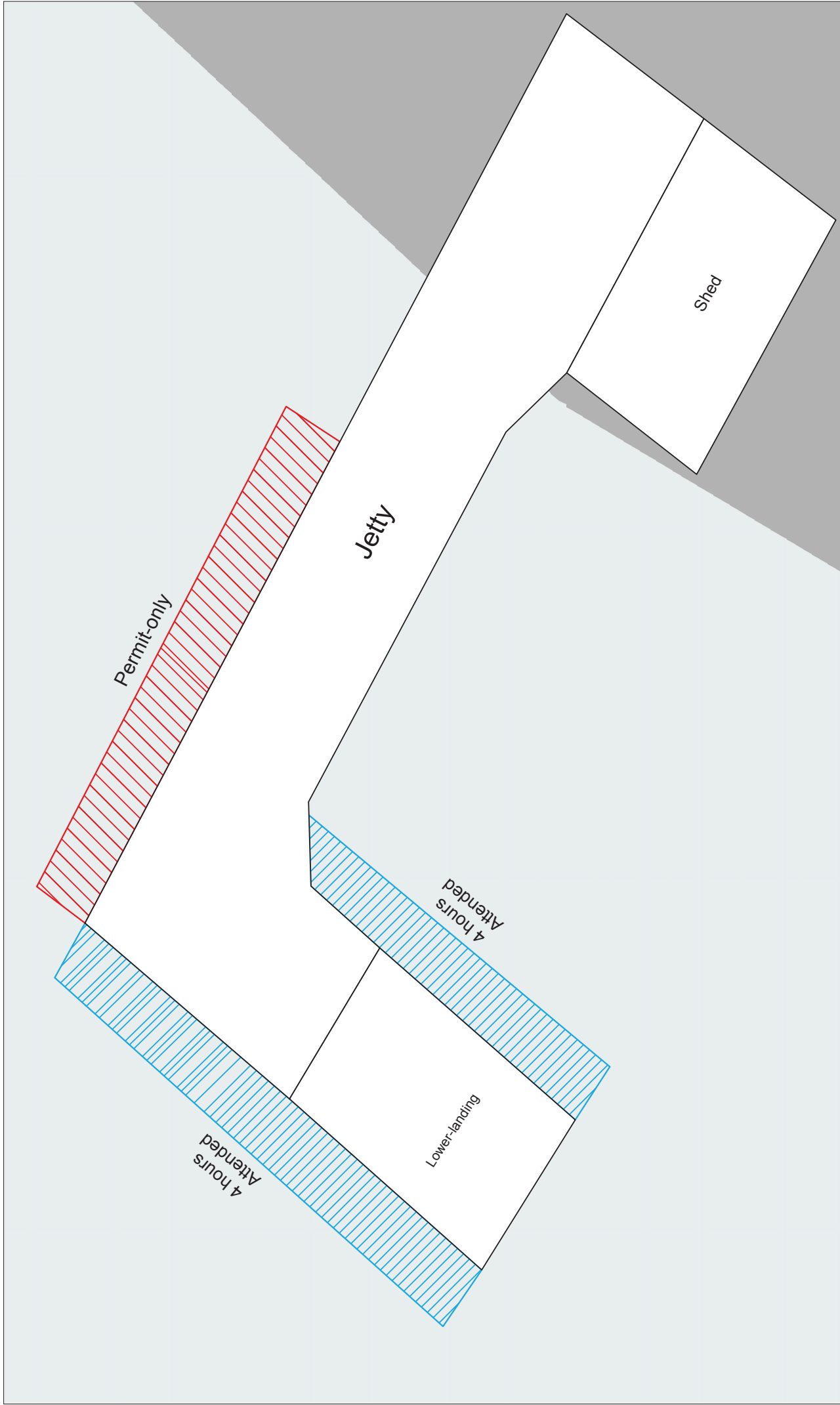
Coordinate System: GCS GDA 1984
Datum: GDA 1984



21/10/2019 Disclaimer: Parks Victoria does not guarantee that this data is without flaw of any kind and therefore disclaims all liability which may arise from you relying on this information.

Legend

-  Berthing Zones
-  Short Term (4 Hours)
-  Berthing Prohibited



Tooradin Jetty

Coordinate System: GCS GDA 1984
Datum: GDA 1984



Legend

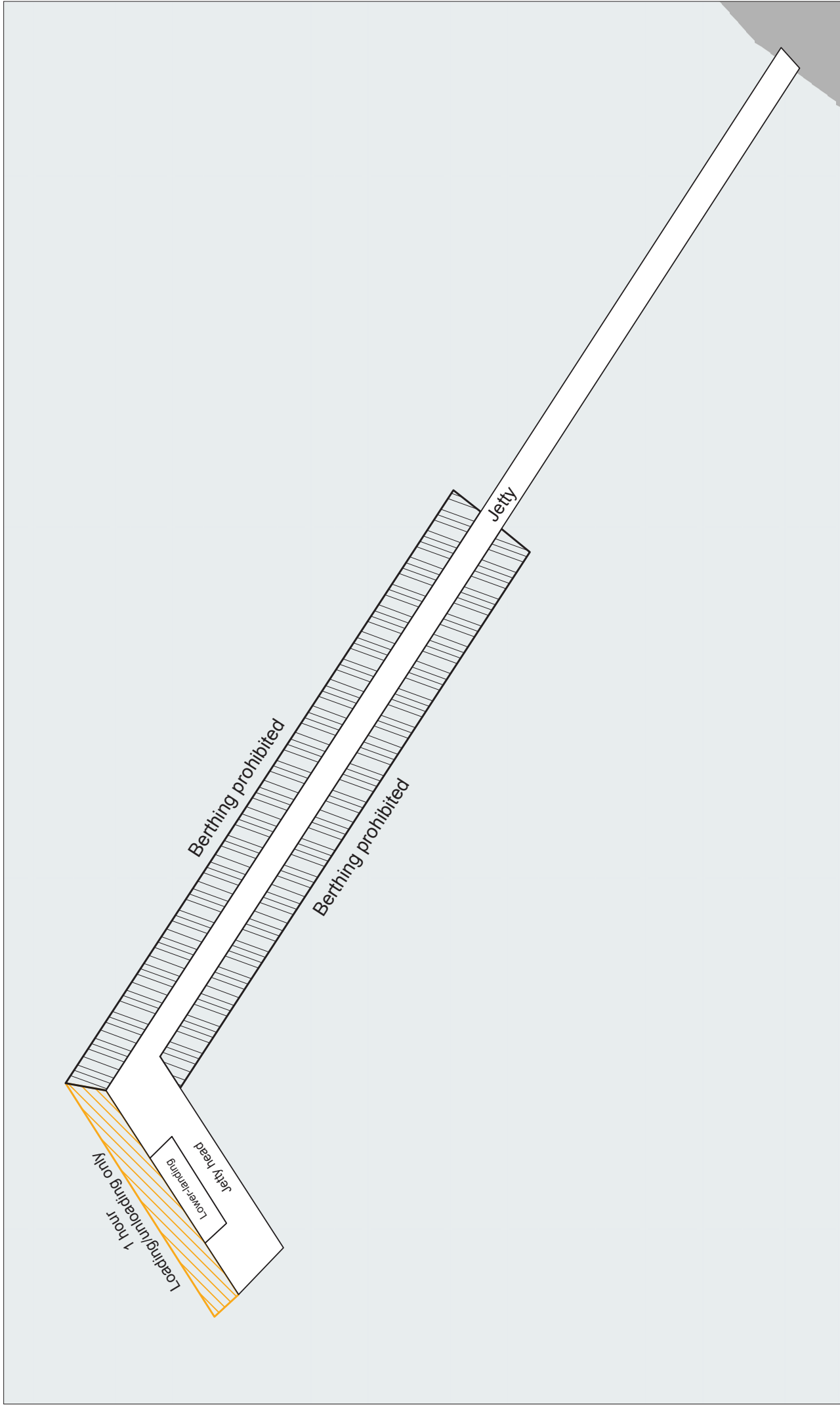
Berthing Zones



Permit Only



Short Term (4 Hours)




Warneet North Jetty

Coordinate System: GCS GDA 1984
Datum: GDA 1984

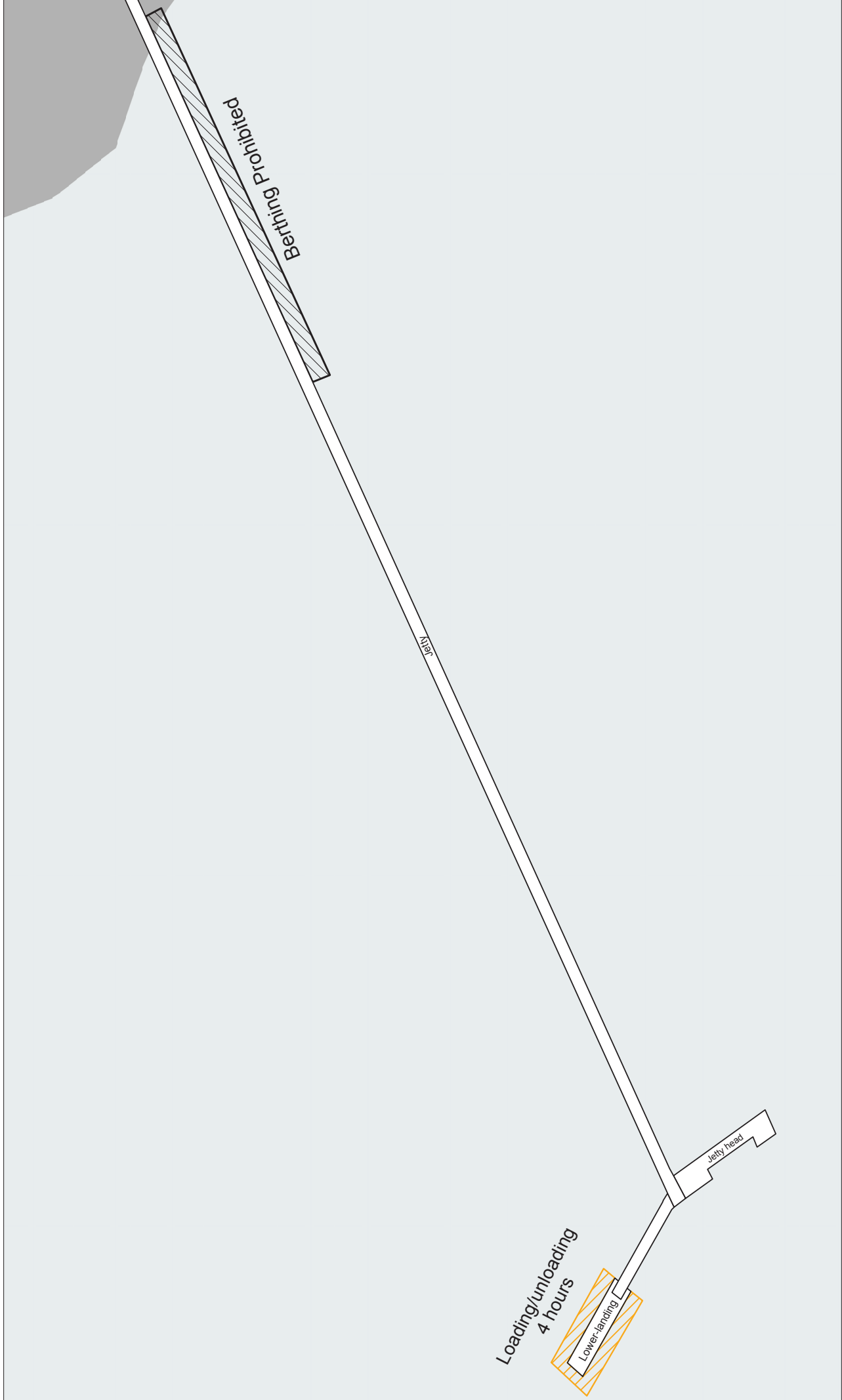


18/10/2019 Disclaimer: Parks Victoria does not guarantee that this data is without flaw and therefore disclaims all liability which may arise from you relying on this information.



Legend






Warneet South Jetty

Coordinate System: GCS GDA 1994
Datum: GDA 1994




18/10/2019 Disclaimer: Parks Victoria does not guarantee that this data is without flaw of any kind and therefore disclaims all liability which may arise from you relying on this information.



Legend

Berthing Zones



Berthing Prohibited



Loading Zone (4 hours)

End of set-aside determinations