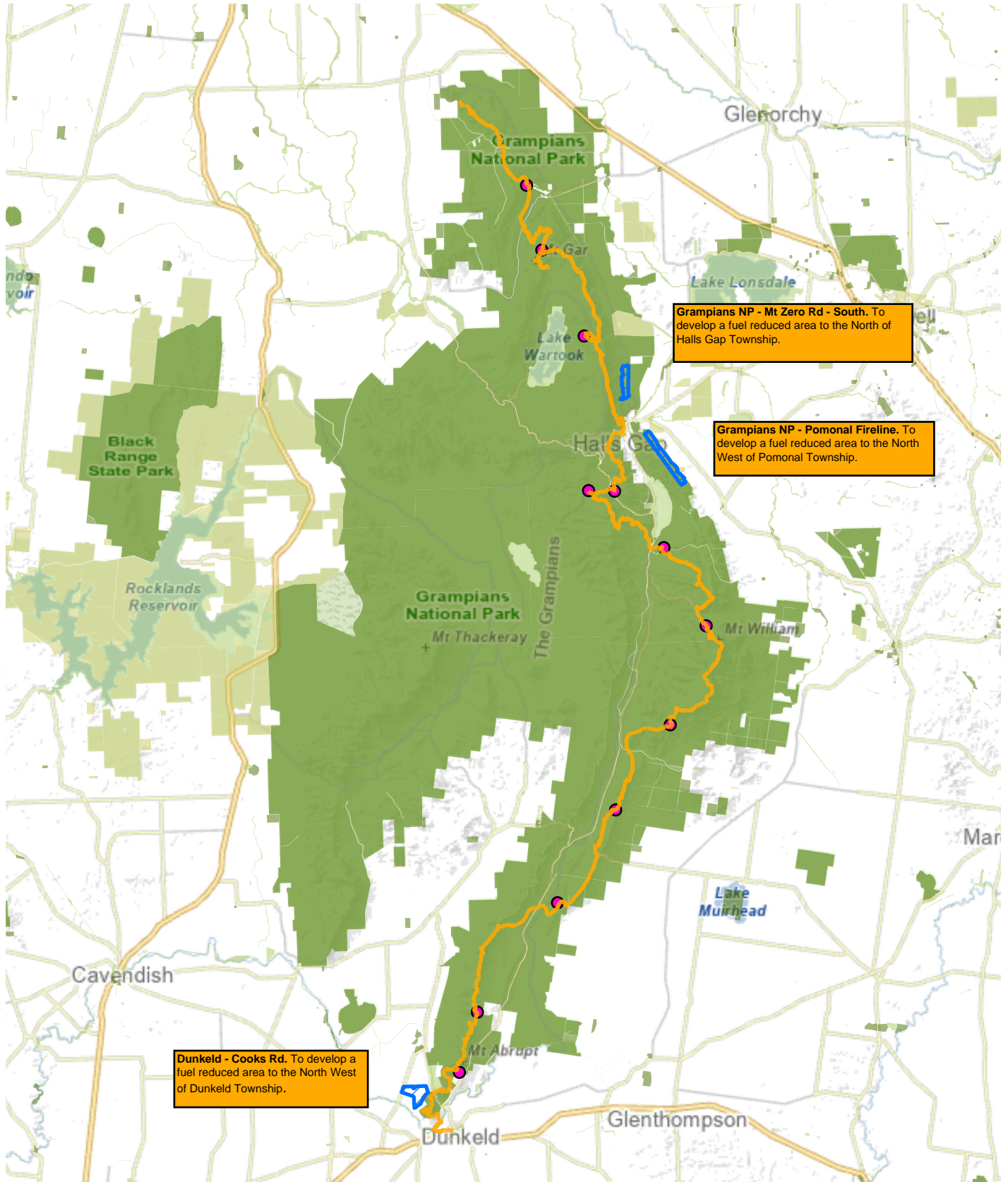


# Forest Fire Management Victoria (FFMV) Grampians (Gariwerd) Autumn 2026 Planned Burns






**Grampians NP - Mt Zero Rd - South.** To develop a fuel reduced area to the North of Halls Gap Township.


**Grampians NP - Pomonal Fireline.** To develop a fuel reduced area to the North West of Pomonal Township.

**Dunkeld - Cooks Rd.** To develop a fuel reduced area to the North West of Dunkeld Township.

Regional GIS Desktop  
DEECA Use Only

## Legend

-  Planned Burn Area
-  Grampians Peaks Trail
-  GPT Hike in Camps

Map Scale 1:435,912  
  
 0 1.5 3 6 9  
 Kilometres  
 Coordinate System: GDA2020 Vicgrid  
 Projection: Lambert Conformal Conic  
 Datum: GDA2020  
 Units: Meter  
 Grid lines on this map show 1 kilometre intervals.  
 9 April 2026

**Disclaimer**  
 This publication may be of assistance to you but the State of Victoria and its employees do not guarantee that the publication is without flaw of any kind or is wholly appropriate for your particular purpose and therefore disclaims all liability for any error, loss or other consequence which may arise from you relying on any information in this publication.

**Accessibility**  
 If you would like to receive this publication in an accessible format such as large print or black and white please telephone 136 186, or email customer.service@deeca.vic.gov.au. Deaf, hearing impaired or speech impaired? Call us via the National Relay Service on 133 677 or visit www.relay.vic.gov.au  
 © The State of Victoria Department of Energy, Environment and Climate Action 2026