








CHANGING ACCESS

-  Part of **River Trk** (red on the map) will be closed for several months to enable work on the Victorian Murray Floodplain Restoration Project.
-  Use the alternative route (dark green) to visit northern Murray-Kulkyne Park.
-  Roads in the brown-shaded area may open and close. Check for updates on our website or call 13 1963, and comply with local signs.
-  There will be increased traffic, including heavy machinery, using the **Mournpall Trk** (orange). Please drive with care and slow down or stop if instructed.
-  Tracks in yellow are for Management Vehicles Only.



For information call 13 1963 or visit parks.vic.gov.au

