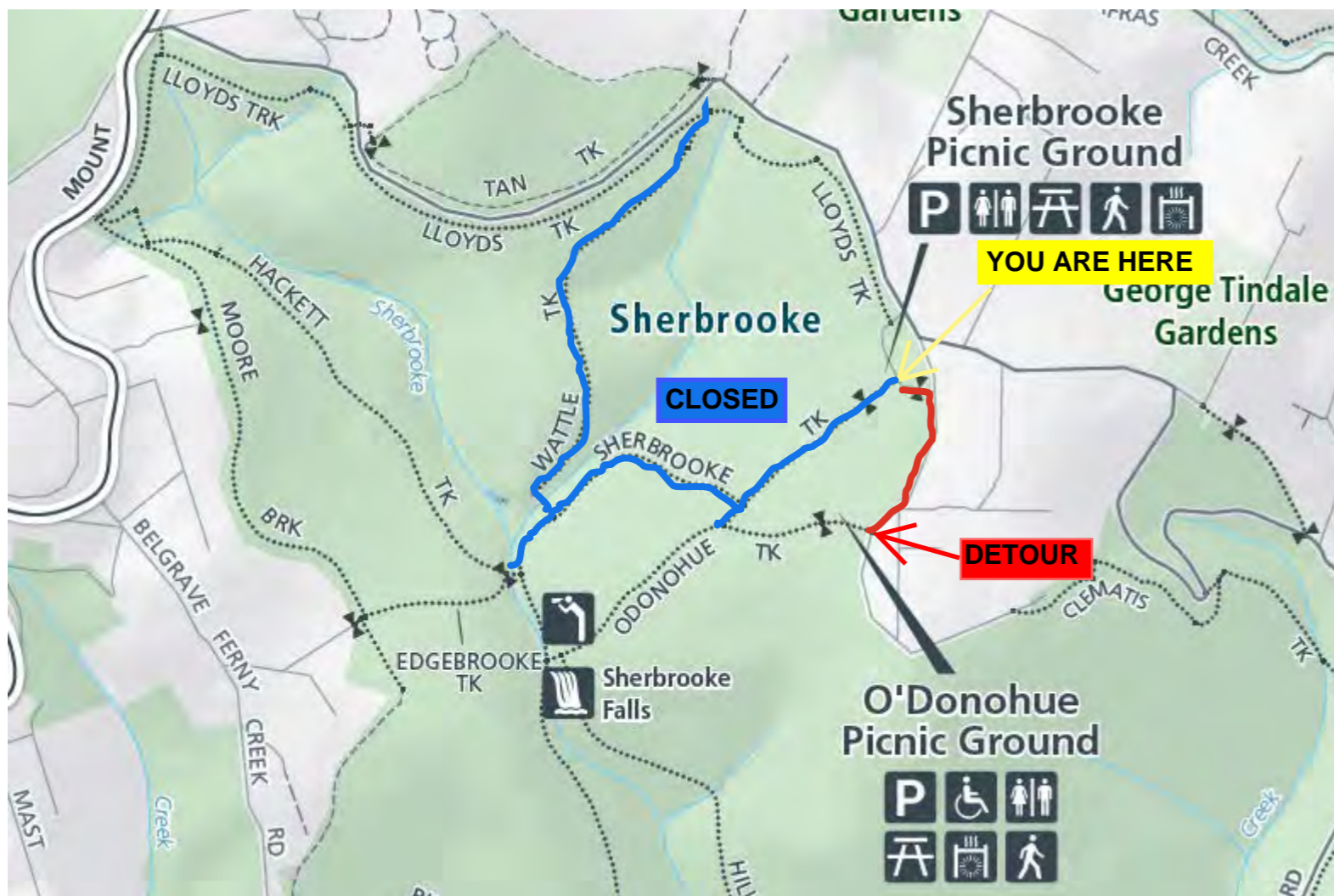


DANDENONG RANGES NATIONAL PARK SHERBROOKE TRACK

Sherbrooke Picnic Ground Carpark and Track is closed for bridge works to allow for Wattle track to be reopened.

Works planned from February 20th to March 21st, subject to weather.

Please use O'Donohue Picnic Ground Carpark and O'Donohue Track for access to Sherbrooke Falls.



TRACK CLOSURE



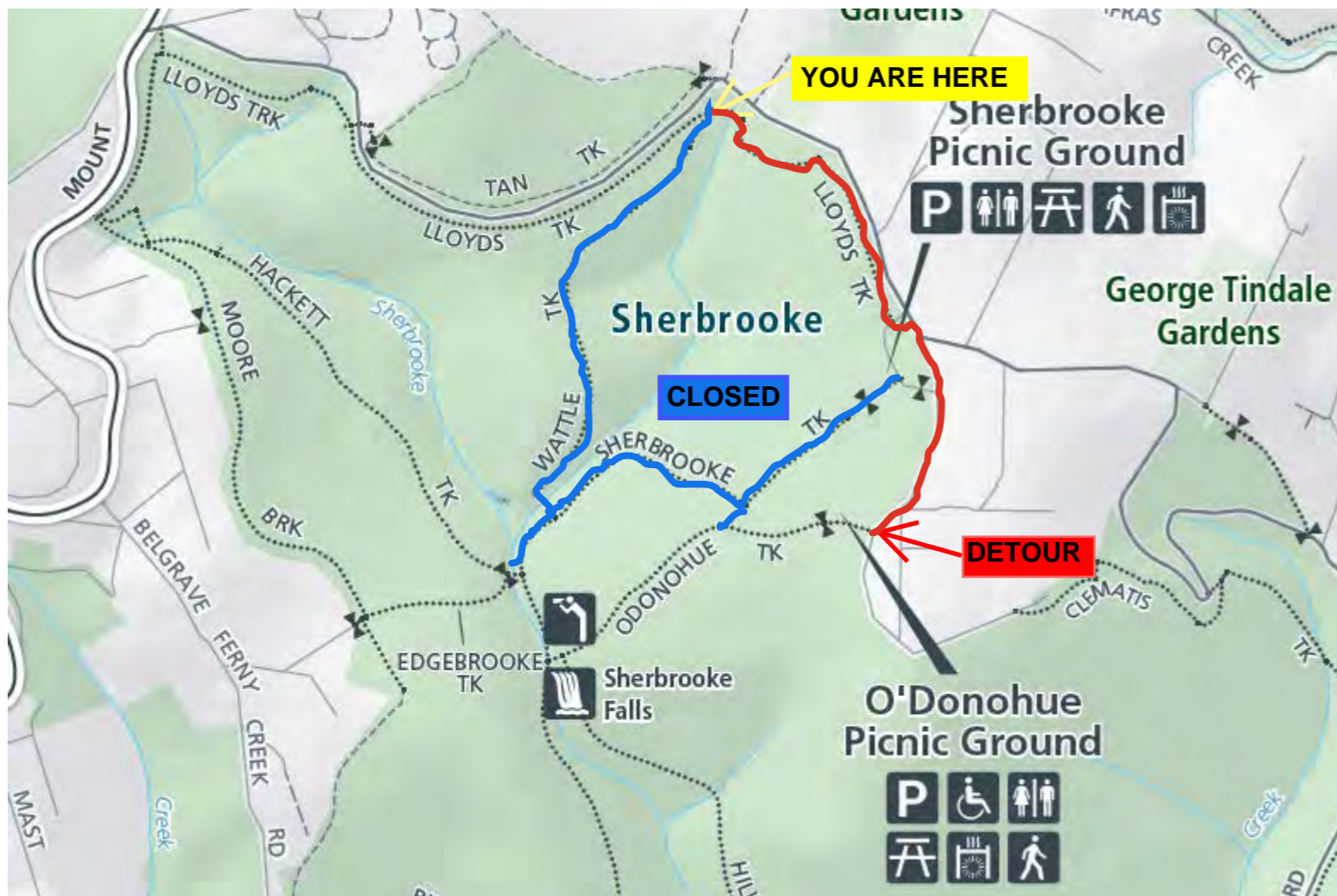
Park information 13 1963
parks.vic.gov.au

DANDENONG RANGES NATIONAL PARK SHERBROOKE TRACK

Sherbrooke Picnic Ground Carpark and Track is closed for bridge works to allow for Wattle track to be reopened.

Works planned from February 20th to March 21st, subject to weather.

Please use O'Donohue Picnic Ground Carpark and O'Donohue Track for access to Sherbrooke Falls.



TRACK CLOSURE



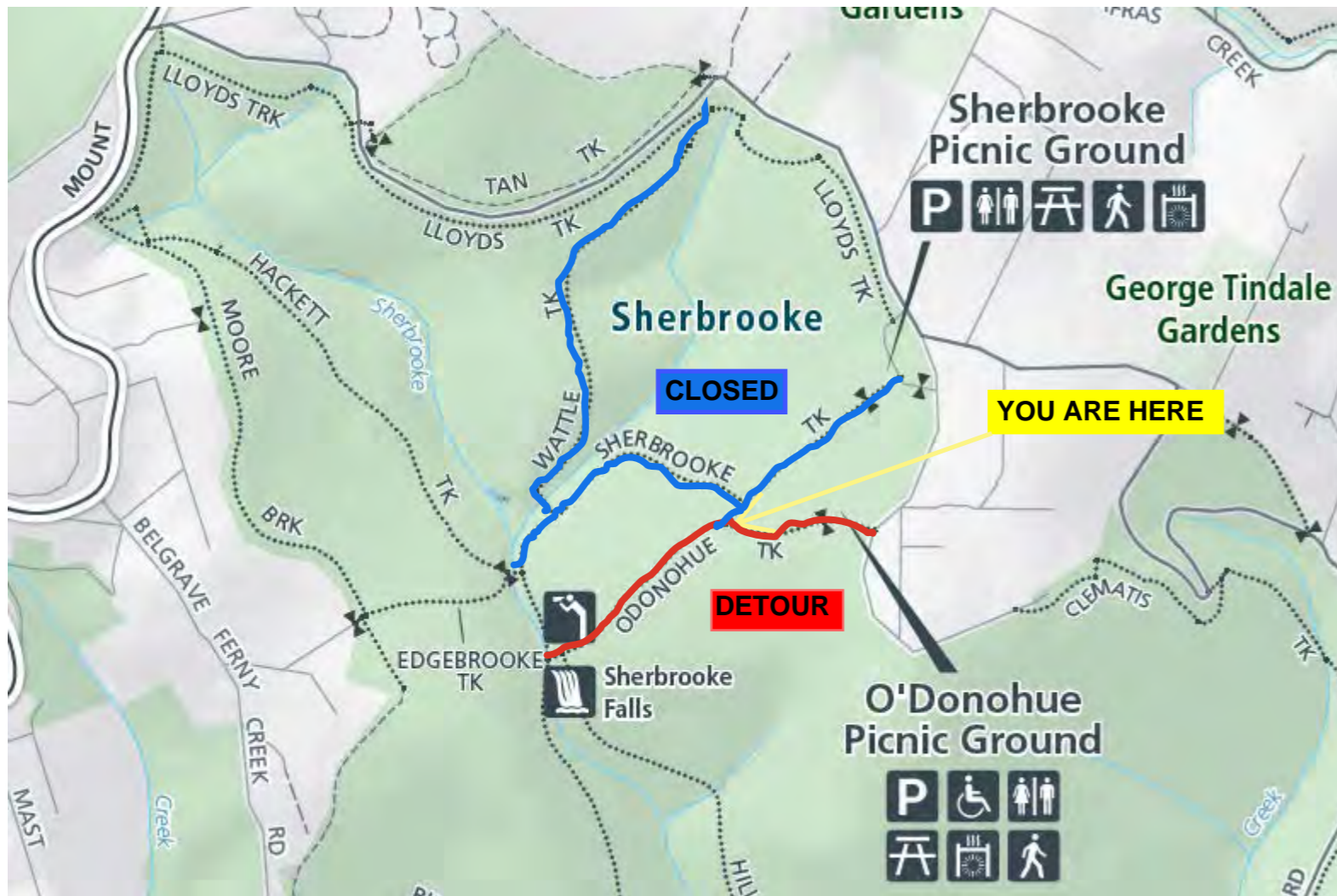
Park information 13 1963
parks.vic.gov.au

DANDENONG RANGES NATIONAL PARK SHERBROOKE TRACK

Sherbrooke Picnic Ground Carpark and Track is closed for bridge works to allow for Wattle track to be reopened.

Works planned from February 20th to March 21st, subject to weather.

Please use O'Donohue Picnic Ground Carpark and O'Donohue Track for access to Sherbrooke Falls.



TRACK CLOSURE



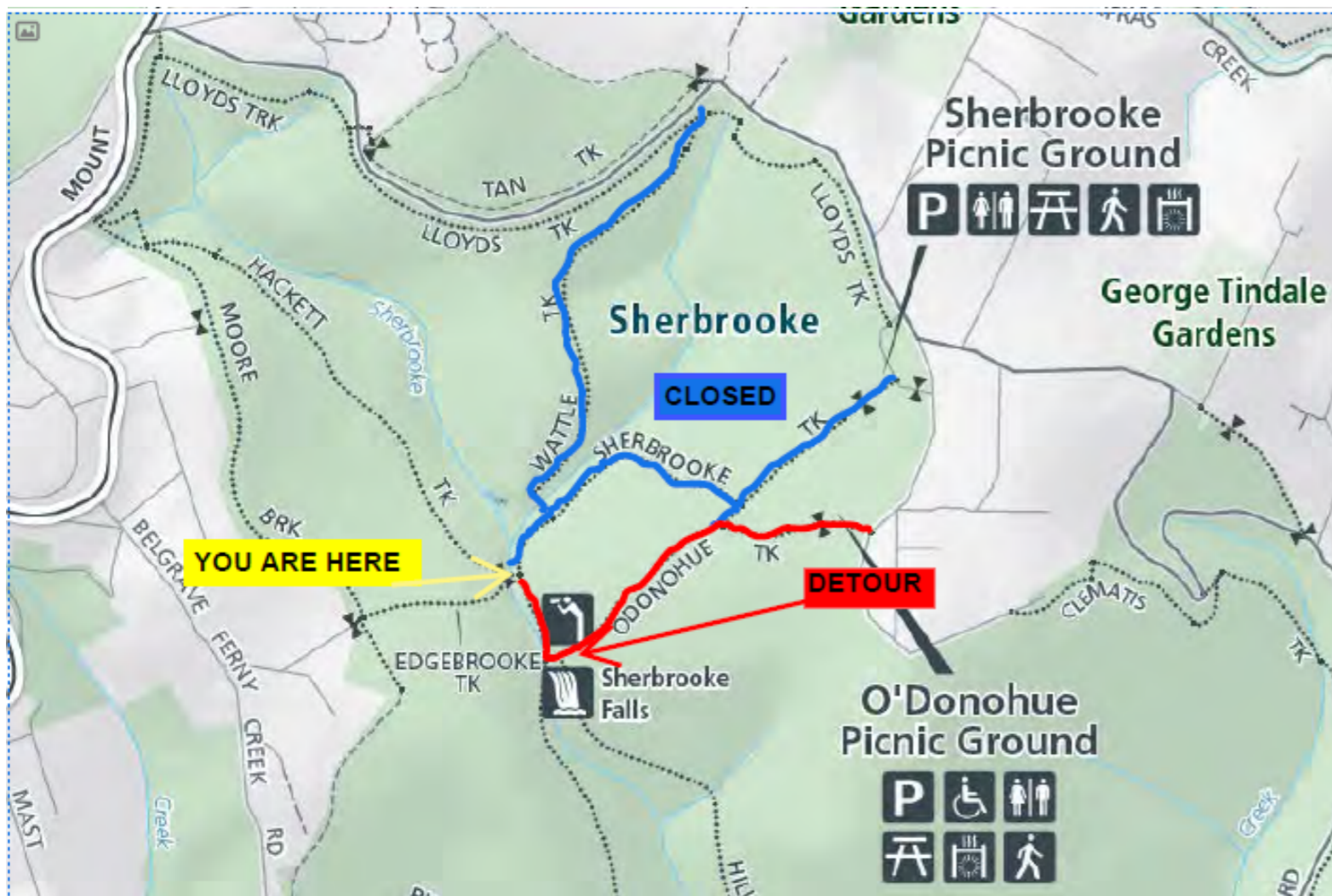
Park information 13 1963
parks.vic.gov.au

DANDENONG RANGES NATIONAL PARK SHERBROOKE TRACK

Sherbrooke Picnic Ground Carpark and Track is closed for bridge works to allow for Wattle track to be reopened.

Works planned from February 20th to March 21st, subject to weather.

Please use O'Donohue Picnic Ground Carpark and O'Donohue Track for access to Sherbrooke Falls.



TRACK CLOSURE



Park information 13 1963
parks.vic.gov.au