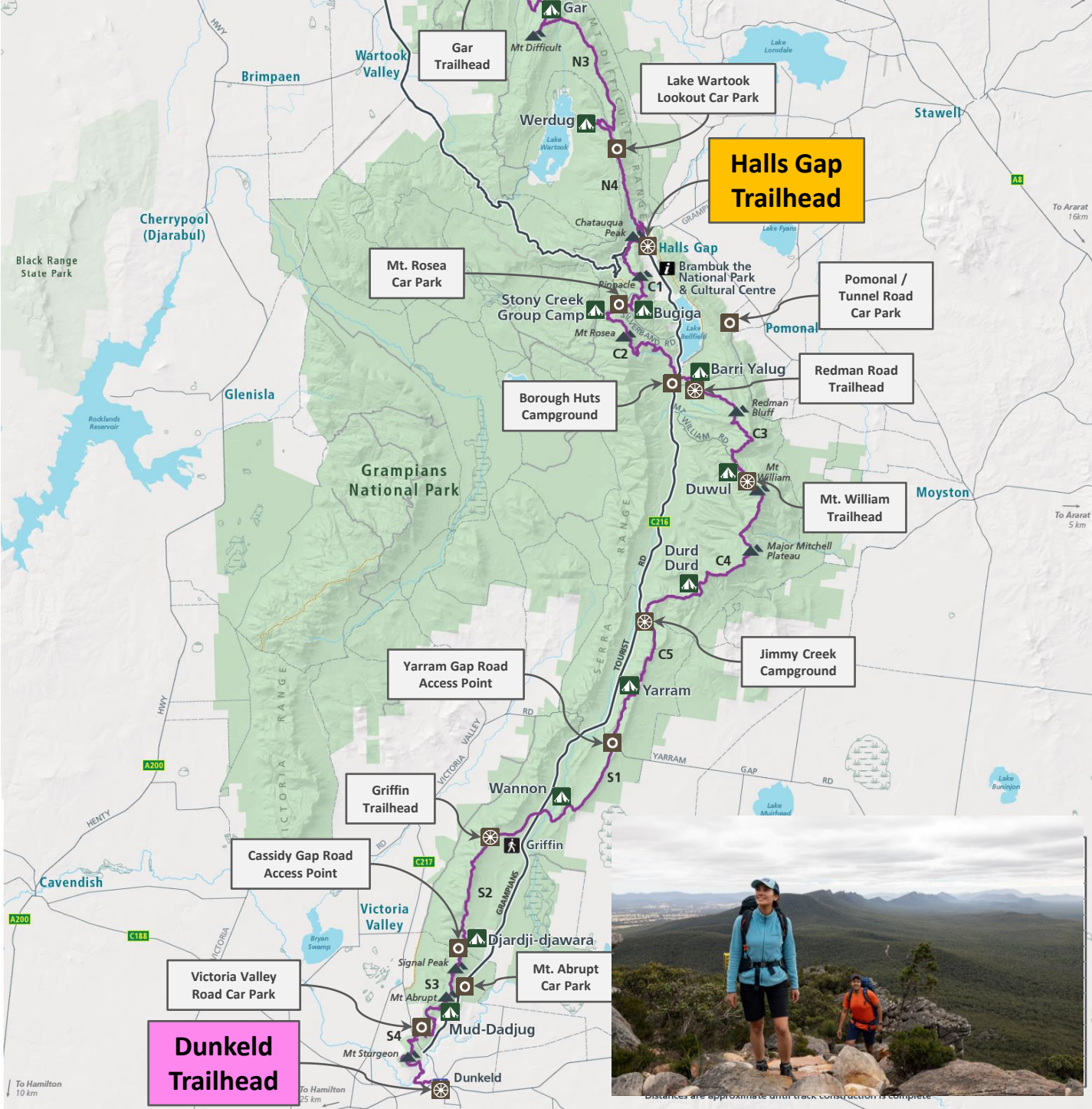





Grampians Peaks Trail Trailheads

Updated June 2023



Distances are approximate and track construction is complete

-  New or improved trailhead
-  New or improved access point
-  Grampians Peaks Trail campground

Grampians Peaks Trail Trailheads

Work completed and proposed

TRAILHEAD	TIMING*	SCOPE
Mt. Zero Picnic Area / Trailhead	2024	Starting point for the Grampians Peaks Trail. Car park and entrance upgrades, landscaping, artistic and architectural features, upgraded toilets, new signage
Gar Trailhead	2021/ 2024	New car park, water tank (complete) New signage (proposed)
Troopers Creek Campground (access point)	2021	Signage
Lake Wartook Lookout Car Park (access point)	2024	New signage
Halls Gap Trailhead	2023/2024	New gathering area and boardwalk to connect town with the trail, artistic and architectural features, new signage
Mount Rosea Car Park (access point)	2024	New signage
Tunnel Walk Car Park / Pomonal (access point)	2024	Car park upgrade, new signage
Borough Huts Campground (access point)	2021	Signage
Redman Road Trailhead	2021 / 2024	New car park (complete) New signage (proposed)
Mt. William Trailhead	2024	New signage
Jimmy Creek Campground (access point)	2021 / 2024	Access trail, new car park, water tank (complete, east of campground) New signage (proposed)
Yarram Gap Road (access point)	2021	Signage
Griffin Trailhead	2021 / 2024	New car park (complete) Toilets, new signage (proposed)
Cassidy Gap Road Car Park (access point)	2024	New signage
Mt. Abrupt Car Park (access point)	2021	Signage
Victoria Valley Road Car Park (access point)	2024	New signage
Dunkeld Trailhead	2024	New signage

*Works at some sites completed in 2021, including signage at most Trailhead and access point locations. Estimated timing for remaining works in 2024 is subject to on-ground and construction industry conditions.