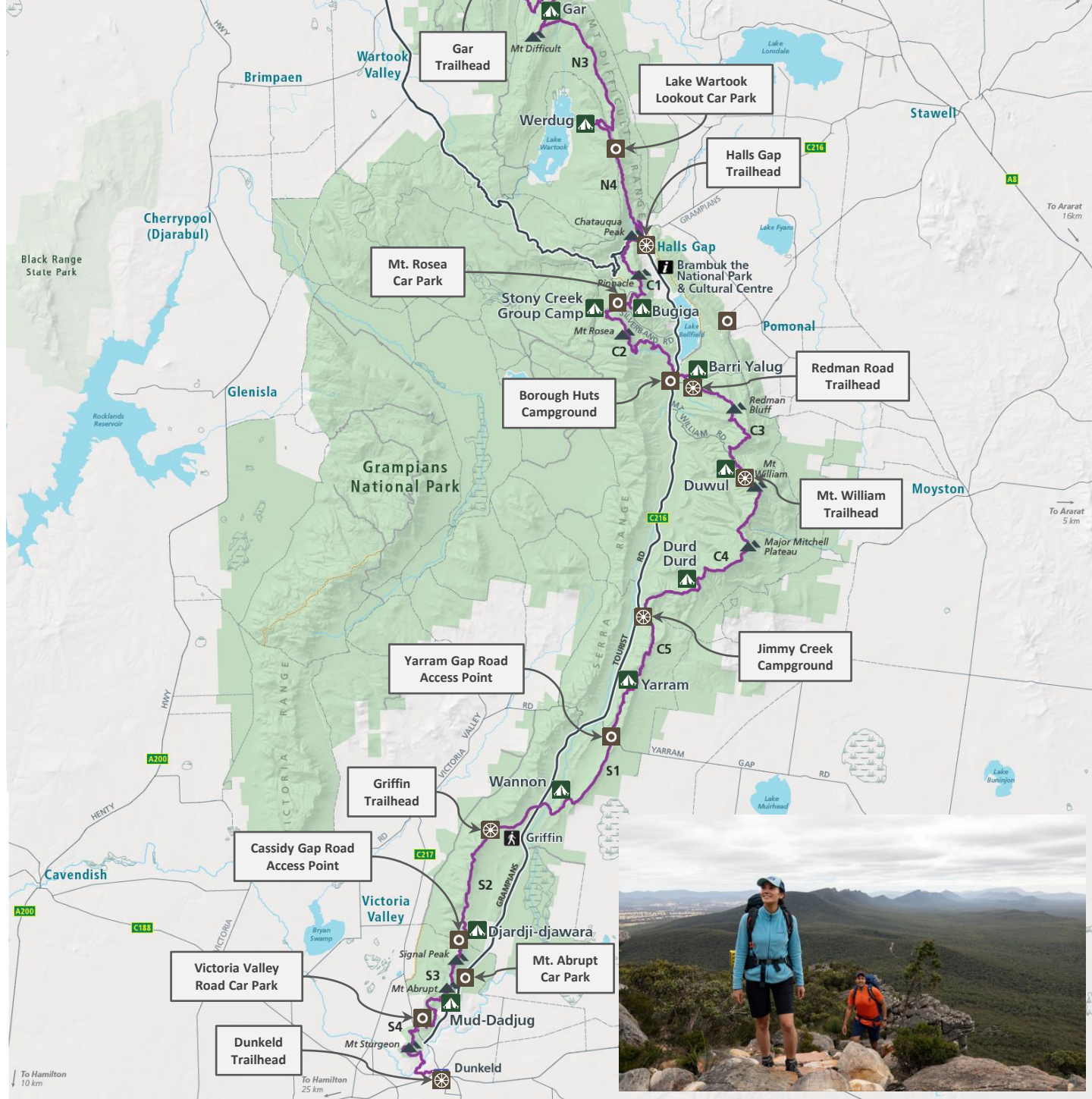





Grampians Peaks Trail Trailheads

August 2022



-  New or improved trailhead
-  New or improved access point
-  Grampians Peaks Trail campground

Grampians Peaks Trail Trailheads

Work completed and proposed

TRAILHEAD	TIMING*	SCOPE
Mt. Zero Picnic Area / Trailhead	2023	Starting point for the Grampians Peaks Trail. Car park and entrance upgrades, landscaping, artistic and architectural features, upgraded toilets and picnic facilities, new signage
Gar Trailhead	2021/ 2023	New car park, water tank (complete) New signage (proposed)
Troopers Creek Campground (access point)	2023	New signage
Lake Wartook Lookout Car Park (access point)	2023	Car park upgrade and new signage
Halls Gap Trailhead	2023	New gathering area and boardwalk to connect town with the trail, artistic and architectural features, new signage
Mount Rosea Car Park (access point)	2023	New signage
Tunnel Walk Car Park / Pomonal (access point)	2023	Car park upgrade, new signage
Borough Huts Campground (access point)	2023	New signage
Redman Road Trailhead	2021 / 2023	New car park (complete) New water tank, new signage (proposed)
Mt. William Trailhead	2023	Car park upgrade, toilets and water tank
Jimmy Creek Campground (access point)	2021 / 2023	Access trail, new car park, water tank (complete) New signage (proposed)
Yarram Gap Road (access point)	2023	New signage
Griffin Trailhead	2021 / 2023	New car park (complete) Toilets, new water tank, access road upgrade, new signage (proposed)
Cassidy Gap Road Car Park (access point)	2023	Car park upgrade, new signage
Mt. Abrupt Car Park (access point)	2023	New signage
Victoria Valley Road Car Park (access point)	2023	New signage
Dunkeld Trailhead	2023	New signage, artistic features

*Works at some sites completed in 2021, including preliminary signage at most Trailhead and access point locations. Estimated timing for remaining works in 2023 is subject to on-ground and construction industry conditions.