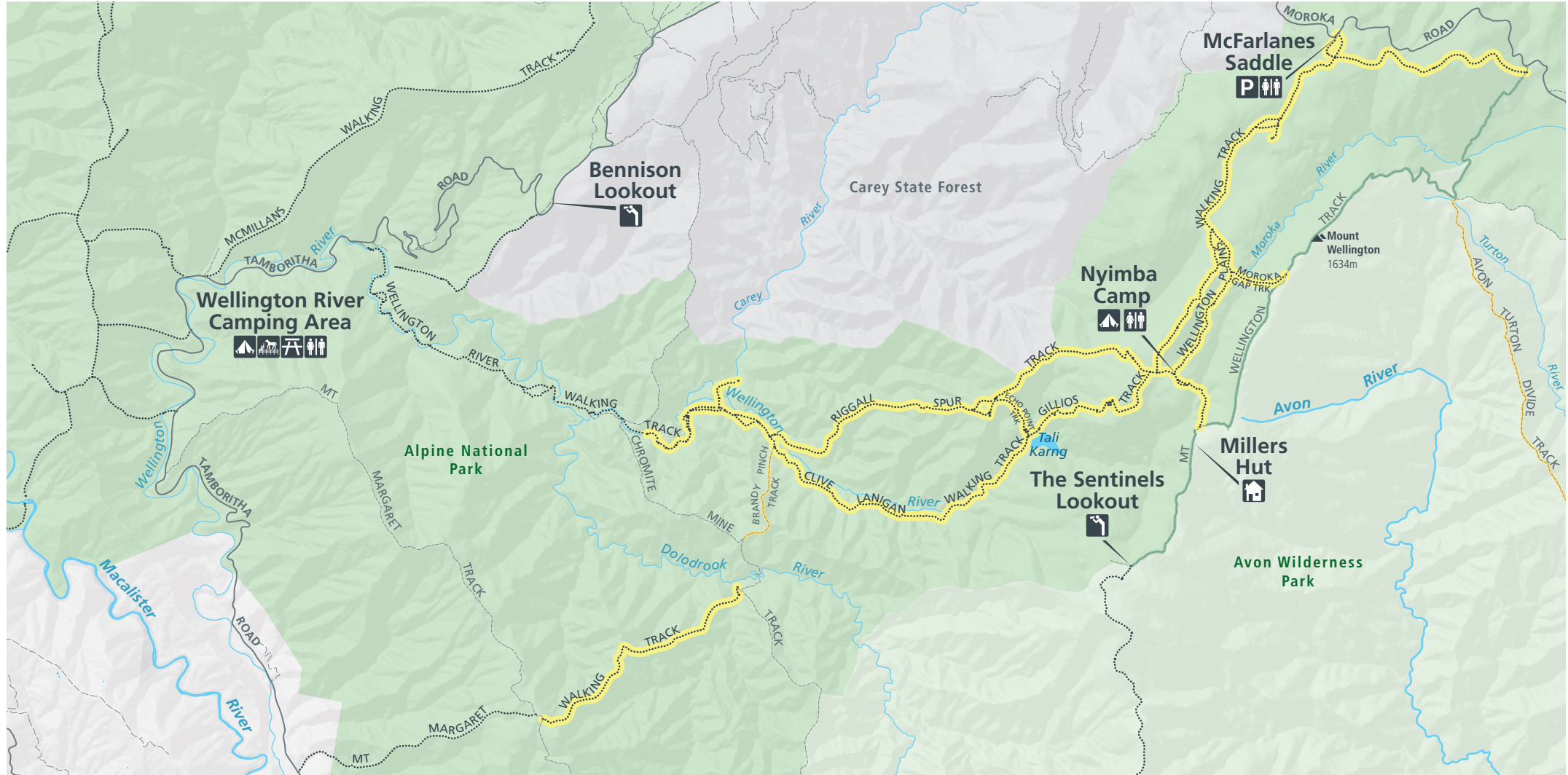





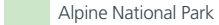



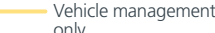












Alpine National Park

Tali Karnig



- | | | | | | |
|--|--|---|---|---|--|
|  Camping area |  Lookout |  Main road |  4WD track |  Minor river |  Alpine National Park |
|  Toilets |  Stable |  Sealed road |  Vehicle management only |  Track Closure |  Other park |
|  Picnic table |  Historical hut |  Unsealed road |  Seasonal road closure |  Major river |  Public land |
|  Parking | |  Walking track | | | |

www.parks.vic.gov.au

Disclaimer: Parks Victoria does not guarantee that this data is without flaw of any kind and therefore disclaims all liability which may arise from you relying on this information. Cartography by Parks Victoria October 2019.

For mobile App search for Avenza PDF Maps

