

1 SITE PLAN - NODE 2
SCALE 1:150@A1 1:300@A3

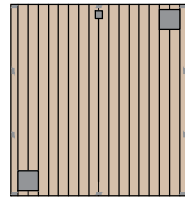
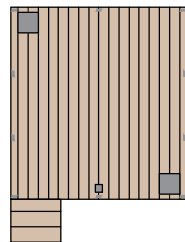
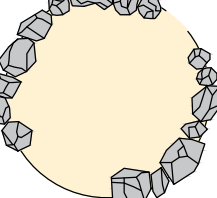

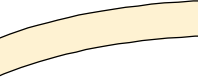
WARNING
BEWARE OF UNDERGROUND SERVICES. THE LOCATIONS OF UNDERGROUND SERVICES ARE INDICATIVE ONLY. THEIR EXACT POSITION SHOULD BE PROVEN ON SITE. DIAL B4 U DIG PH: 1100

CONTRACTOR TO VERIFY ALL DIMENSIONS ON SITE BEFORE COMMENCING WORK. REPORT ALL DISCREPANCIES TO SUPERINTENDENT PRIOR TO CONSTRUCTION. FIGURED DIMENSIONS TO BE TAKEN IN PREFERENCE TO SCALED DRAWINGS. ALL DRAWINGS MAY NOT BE REPRODUCED OR DISTRIBUTED WITHOUT PRIOR PERMISSION FROM THE LANDSCAPE ARCHITECT.

STATUS

DETAILED DESIGN PRELIMINARY

NO.	REVISION	DATE
DD1	Detailed Design	14/08/2024
DD2	Detailed Design	22/08/2024
DD3	Detailed Design	23/10/2024

- LEGEND
-  PROPOSED TENT PLATFORM TYPE A
 -  PROPOSED TENT PLATFORM TYPE B
 -  PROPOSED COMMUNAL GATHERING SPACE
 -  PROPOSED SEATING PLATFORM
 -  GRAVEL PATHWAY

NOTE:
FINAL LOCATIONS TO BE CONFIRMED ON-SITE AND MUST NOT BE WITHIN THE DRIPLINE OF EXISTING TREES

NOT FOR CONSTRUCTION

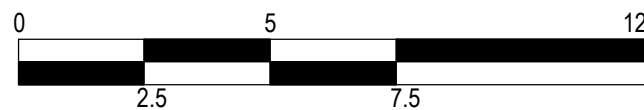
 Level 4, 136 Exhibition Street
Melbourne VIC 3000
Tel. +61 3 9654 8844
Fax. +61 3 9654 8088
Email info@hansenpartnership.com.au
Web www.hansenpartnership.com.au

CLIENT
Parks Victoria

PROJECT
Falls to Hotham Alpine Crossing Hiker Accommodation

DRAWING TITLE
Site Plan - Node 2

DRAWN	CHECKED	SCALE	A3
SY	SS	1:150	1:300



PLOT DATE	JOB NUMBER	CLIENT REF
	2022.0051	-

DRAWING NUMBER	REV
----------------	-----

L.81.6001 DD3