

# OFFICIAL

*National Parks Act 1975*

*National Parks Regulations 2024*

## **Set Aside(s) for Croajingolong National Park**

The *National Parks Regulations 2024* have been made under Sections 32AA, 37 and 48 of the *National Parks Act 1975*.

Regulation 11 provides that Parks Victoria may make a determination in writing that sets aside a regulation. In doing so, Parks Victoria may specify that set aside applies to the whole or a specified area of a park; and specified days or times or for specified periods; and to a person or class of person. In addition, Parks Victoria may set out any conditions subject to which the activity or conduct specified in the set aside determination must or must not be carried out; and specify if a permit is required to undertake the activity or conduct that is permitted, required, restricted or prohibited.

Where the area(s) covered by this Set Aside Determination coincide with the area(s) covered by any other current Set Aside Determination, for the purpose of closure of an area, this Set Aside Determination replaces other Set Aside Determinations and is in force until such time as this Set Aside Determination is amended or revoked.

Where the area(s) covered by this Set Aside Determination, for the purpose of general park management, coincide with the area(s) covered by any other current Set Aside Determination for temporary closure of a park for the following specific purposes:

- planned burning (conservation, hazard reduction and cultural) in the approved Fire Operations Plans and incorporated into the Joint Fuel Management Program for a particular span of years
- animal and plant control programs and/ or conservation activities
- infrastructure installation and maintenance
- fire and flood recovery
- seasonal road and track closure

then this Set Aside Determination, for the purpose of general park management, does not replace those current Set Aside Determinations for the temporary closure of a park.

**Signed at Melbourne**

by



Name: Kerri Villiers

Title: A/Executive Director Operations

Date: 13/03/2025

OFFICIAL

# OFFICIAL

## Areas set aside in Croajingolong National Park

Regulation(s)		Details of set aside				
		Purpose of set aside determination	Area set aside	Specified conditions		Further information
				Times or period	Other conditions	
20(1)(a)	Areas where access is prohibited or restricted	To set aside an area of a park as an area to which access for a person or class of persons is prohibited without a permit.	The following Reference Areas: <ul style="list-style-type: none"> <li>- Barga Reference Area</li> <li>- Baawang Reference Area</li> <li>- Benedore River Reference Area</li> <li>- Seal Creek Reference Area</li> </ul> as shown on Map 1 (Attachment 1).	At all times.	Access to Reference Areas is not allowed.	This set aside is for the purposes of the preservation, protection or management of the park.
20(1)(a)	Areas where access is prohibited or restricted	To set aside an area of a park as an area to which access for a person or class of persons is prohibited without a permit.	The Skerries and Tullaberga Island Australia Fur Seal Colony as shown on Map 1 and Maps 2a and 2b (Attachments 1 and 2).	At all times.	Access to Skerries and Tullaberga Island Australia Fur Seal Colony is not allowed except with a permit issued in writing from Parks Victoria.	This set aside is for the purposes of the preservation, protection or management of the park.
20(1)(a)	Areas where access is prohibited or restricted	To set aside an area of a park as an area to which access for a person or class of persons is prohibited without a permit.	All walking tracks as shown on Maps 2a and 2b (Attachment 2).	At all times.	Persons driving or riding non-motorised vehicles including bicycles, motorcycles, skateboards, roller skates, in-line roller blades or coasters, roller skis and scooters are not allowed on walking tracks.	The term 'non-motorised vehicle' is defined and administered by Vic Roads <a href="https://www.vicroads.vic.gov.au/">https://www.vicroads.vic.gov.au/</a>  This set aside is for the purpose of public safety.
20(1)(a)	Areas where access is prohibited or restricted	To set aside an area of a park as an area to which access for a person or class of persons is prohibited without a permit.	Roads and tracks designated for Management Vehicles Only as shown on Maps 2a and 2b (Attachment 2).	At all times.	Persons driving or riding motorised vehicles including AWD vehicles, 2WD vehicles, 4WD vehicles, motorbikes, trailbikes and motorised bicycles are not allowed on roads and tracks designated for Management Vehicles Only.	The term 'motorised bicycle' is defined and administered by Vic Roads <a href="https://www.vicroads.vic.gov.au/">https://www.vicroads.vic.gov.au/</a>  This set aside is for the purposes of the preservation, protection or management of the park.
20(1)(b)	Areas where access is prohibited or restricted	To set aside an area of a park as an area to which access for a person or class of	All of the park as shown on Map 1 and Maps 2a and 2b (Attachments 1 and 2).	At all times during inundation and swamping.	Access to the area set aside is restricted during inundation and swamping events in accordance with on-ground signage.	This set aside is for the purpose of public safety.

# OFFICIAL

Regulation(s)		Details of set aside				
		Purpose of set aside determination	Area set aside	Specified conditions		Further information
				Times or period	Other conditions	
		persons is restricted without a permit.			Locked gates must not be tampered with.	
20(1)(b)	Areas where access is prohibited or restricted	To set aside an area of a park as an area to which access for a person or class of persons is restricted without a permit.	All of the park as shown on Map 1 and Maps 2a and 2b (Attachments 1 and 2).	At all times during flood and storm recovery.	Access to affected roads, tracks and visitor sites is not allowed during flood recovery as indicated by on-ground signage.	This set aside is for the purpose of public safety.
28(1)	Areas for collection of bait	To set aside an area of a relevant park as an area for the collection of animals by a hand operated bait pump for use as bait.	All intertidal zones in the Conservation and Recreation Zone, Wilderness Zone and Special Protection Area within the park as shown on Map 4 (Attachment 4).	At all times.	The collecting of squid, cuttlefish and octopus, pipi and squirrels is allowed in intertidal zones within the park for use as bait.	The collection of bait must be in accordance with the <i>Fisheries Act 1995</i> and <i>Fisheries Regulations 2019</i> .
43	Areas for introducing firewood into parks	To set aside an area of a park where firewood may be brought into the park for use as firewood within the area.	All of the park as shown on Map 1 (Attachment 1).	At all times.	Firewood can be brought into the park for use in fireplaces within the park.  Firewood that is brought into the park must be free of chemical additives, soil, weeds, seeds and pathogens.	<i>Firewood</i> means timber or wood products that are free of chemical additives and otherwise suitable for burning as firewood.
54(1)(a)	Areas where sport or recreational activities prohibited or restricted	To set aside an area of a park as an area in which sport or recreational activity is prohibited.	The Special Protection Area and Education Zone as shown on Map 4 (Attachment 4).	At all times.	Orienteering and rogaining is not allowed in the Special Protection Area and Education Zone.	
54(1)(a)	Areas where sport or recreational activities prohibited or restricted	To set aside an area of a park as an area in which sport or recreational activity is prohibited.	The Special Protection Area and Education Zone as shown on Map 4 (Attachment 4).	At all times.	Bouldering, scrambling, abseiling and rock climbing, up, down and/or across natural rock formations is not allowed	

# OFFICIAL

Regulation(s)		Details of set aside				
		Purpose of set aside determination	Area set aside	Specified conditions		Further information
				Times or period	Other conditions	
					in the Special Protection Area and Education Zone.	
72	Areas for camping	To set aside an area of a park other than an occupation site as an area for camping.	Tamboon Inlet campgrounds as shown on Map 3 (Attachment 3).	At all times.	Dispersed camping in existing camp sites is allowed in the park in accordance with on-ground signage.	Dispersed camping must be at least 20m from the water.  Native vegetation must not be cleared or damaged during dispersed camping.
72	Areas for camping	To set aside an area of a park other than an occupation site as an area for camping.	Conservation and Recreation Zone, Recreation Development Zone and Wilderness Zone except for within 1km of camping areas, Reference Areas, Education Areas and day visitor areas as shown on Map 4 (Attachment 4).		Walk-in based dispersed camping is allowed.	Dispersed camping must be at least 20m from the water.  Native vegetation must not be cleared or damaged during dispersed camping.
72	Areas for camping	To set aside an area of a park other than an occupation site as an area for camping.	All waterbodies in the Conservation and Recreation Zone and Recreation Development Zone as shown on Map 4 (Attachment 4).	At all times.	Vessel-based dispersed camping is allowed on vessels in accordance with on-ground signage.	
76(2)	Lighting or maintaining fires restricted	To set aside an area of a park as an area in which a person may light or maintain a fire in a place other than a public fireplace.	All of the park except for Barga Reference Area, Baawang Reference Area, Benedore River Reference Area and Seal Creek Reference Area as shown on Map 1 (Attachment 1).	At all times.	Fires using gaseous and liquid fuels in portable commercially manufactured barbeques and cookers are allowed outside of fireplaces in the area set aside.	All fires are subject to <i>Forests Act 1958</i> and the <i>Forest (Fire Protection) Regulations 2014</i> .  A 1.5m perimeter from the fire to flammable material must be maintained at all times.  Before leaving the place of the fire, the person responsible for the fire must completely extinguish the fire, or ensure that a person who has the capacity and means to extinguish the fire is in charge of the fire.

# OFFICIAL

Regulation(s)		Details of set aside				
		Purpose of set aside determination	Area set aside	Specified conditions		Further information
				Times or period	Other conditions	
						Native vegetation must not be cleared or damaged during the lighting, kindling or maintaining of a campfire.
89(1)	Areas where using vessels restricted or prohibited	To set aside an area of a park as an area in which any one or more of the following activities is prohibited, either for all vessels or for a class of vessel that is specified in the determination – the launching and landing of vessels.	All of the park except for boat ramps at: <ul style="list-style-type: none"> <li>- Karbeethong</li> <li>- Mallacoota</li> <li>- Gipsy Point</li> <li>- Tamboon Inlet</li> <li>- Bemm River</li> </ul> as shown on Map 1 and Maps 2a and 2b (Attachments 1 and 2).	At all times.	All motorised vessels must launch and land at the boat ramps set aside.	
89(1)	Areas where using vessels restricted or prohibited	To set aside an area of a park as an area in which any one or more of the following activities is prohibited, either for all vessels or for a class of vessel that is specified in the determination – the launching and landing of vessels.	Wingan Inlet boat ramp as shown on Map 1 and Maps 2a and 2b (Attachments 1 and 2).	At all times.	All motorised vessels above 20 horsepower must not launch and land at Wingan Inlet boat ramp.	
89(1)	Areas where using vessels restricted or prohibited	To set aside an area of a park as an area in which any one or more of the following activities is prohibited, either for all vessels or for a class of vessel that is	All islands in the following inlets: <ul style="list-style-type: none"> <li>- Mallacoota Inlet</li> <li>- Tamboon Inlet</li> </ul> as shown on Map 1 and Maps 2a and 2b (Attachments 1 and 2).	1 <sup>st</sup> October to 1 <sup>st</sup> March each year during the breeding season of coastal and wading birds.	The launching, landing, loading and unloading of all classes of vessels on islands in both Mallacoota Inlet and Tamboon Inlet is not allowed.	

# OFFICIAL

Regulation(s)		Details of set aside				
		Purpose of set aside determination	Area set aside	Specified conditions		Further information
				Times or period	Other conditions	
		specified in the determination – the launching, landing, loading and unloading of vessels.				

## Division 2 – Application of Regulations

### 7. Application of Regulations to permit holders etc.

A person acting under and in accordance with the terms and conditions of any lease, licence, permit, authorisation, consent or other authority granted under the Act, or an agreement entered into under the Act, is not subject to these Regulations to the extent that the activities authorised by the lease, licence, permit, authorisation, consent, other authority or agreement are inconsistent with these Regulations.

### 8. Persons to whom offences under these Regulations do not apply unless otherwise specified

These Regulations, other than regulations 23, 40 and 86 (1), do not apply to a person who:

- (a) is acting as a servant or agent of the Crown; or
- (b) is acting under and in accordance with a contract with:
  - (i) the Crown; or
  - (ii) a person acting as a servant or agent of the Crown; or
- (c) is acting under the direction of a person acting as a servant or agent of the Crown; or
- (d) is acting with the permission of a person acting as a servant or agent of the Crown; or
- (e) is an authorised officer acting in the course of the authorised officer's duties.

### 9. Application of these Regulations to traditional owner group members where land is subject to agreement under Part 6 of the Traditional Owner Settlement Act 2010

- 1) If a traditional owner group entity has entered into a traditional owner group agreement, any provision of these Regulations (other than a provision specified in the Table in sub regulation.
- 2) that provides for an offence to carry out an agreed activity under that agreement does not apply to a member of the traditional owner group:
  - (a) who is bound by the agreement; and

(b) who carries out the agreed activity to which the offence relates in accordance with the agreement and on land to which that agreement applies.

For the purpose of sub regulation (1), the following Table sets out the specified provisions and the extent to which that provision applies to a member of the traditional owner group.

**Table**

<i>Column 1 - Specified regulation</i>	<i>Column 2 - Extent to which specified regulation applies</i>
Regulation 14(2)	The whole
Regulation 17	The whole
Regulation 21(1), (2) and (3)	The Whole
Regulation 22	The Whole
Regulation 24(1) and (2)	The Whole
Regulation 32	The Whole
Regulation 76(1)	The whole, except if the member lights or maintains a fire in a park for the purposes of undertaking cultural activities
Regulation 79(1)	The Whole
Regulation 82(1), (2), (3), (4) and (5)	The Whole
Regulation 83(1) and (2)	The Whole
Regulation 84	The Whole

**10. Application of these Regulations to Aboriginal group members where land is not subject to agreement under Part 6 of the Traditional Owner Settlement Act 2010**

An Aboriginal group member, when undertaking an Aboriginal tradition on land in a park that is not land over which there is an agreement under Part 6 of the **Traditional Owner Settlement Act 2010**, is exempt from these Regulations, other than the provisions set out in Column 1 to the extent set out in Column 2 of the following Table:

**Table**

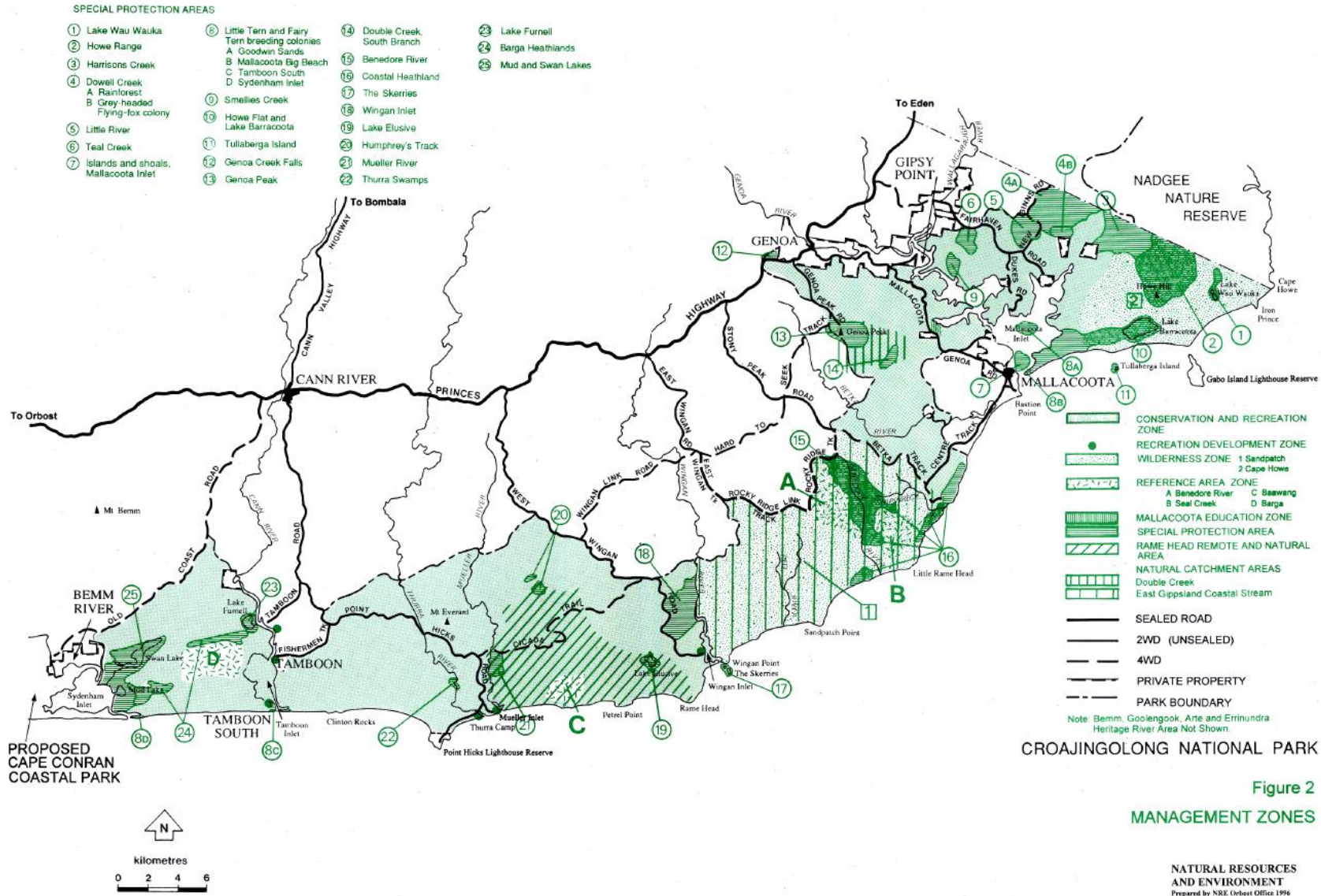
<i>Column 1 - Specified regulation</i>	<i>Column 2 - Extent to which specified regulation applies</i>
Regulation 14(2)	The whole
Regulation 17	The whole
Regulation 21(1), (2) and (3)	The Whole
Regulation 22	The Whole
Regulation 24(1) and (2)	The Whole
Regulation 32	The Whole
Regulation 76(1)	The whole, except if the member lights or maintains a fire in a park for the purposes of undertaking cultural activities
Regulation 79(1)	The Whole

# OFFICIAL

Regulation 82(1), (2), (3), (4) and (5)	The Whole
Regulation 83(1) and (2)	The Whole
Regulation 84	The Whole

Attachment 1

Map 1 Croajingolong National Park – management zones (taken from *Croajingolong National Park Management Plan 1996*)



Attachment 2

Map 2a Croajingolong National Park east (taken from *Parks Victoria Visitor Guide*)

Croajingolong National Park  
East



[www.parks.vic.gov.au](http://www.parks.vic.gov.au)  
Disclaimer: Parks Victoria does not guarantee that this data is without flaw of any kind and therefore disclaims all liability which may arise from you relying on this information. Data source acknowledgements: State Digital Mapbase, The State of Victoria and the Department of Environment and Primary Industries. Cartography by Parks Victoria March 2017  
For mobile App search for Avenza PDF Maps


Attachment 2

Map 2b Croajingolong National Park west (taken from *Parks Victoria Visitor Guide*)

Croajingolong National Park  
West



- |              |               |               |               |                         |                             |
|--------------|---------------|---------------|---------------|-------------------------|-----------------------------|
| Information  | Accommodation | Family walk   | Highway       | Walking track           | Croajingolong National Park |
| Toilets      | Camping area  | Canoeing      | Main road     | Management vehicle only | Other park/reserve          |
| Picnic table | Boat ramp     | Lighthouse    | Sealed road   | Seasonal closure        | Marine/Coastal Park         |
| Fireplace    | Fuel          | Waterfall     | Unsealed road | Major river             | Wetland                     |
| Lookout      | Telephone     | Mountain/hill | 4WD           | Minor river             | Area subject to inundation  |

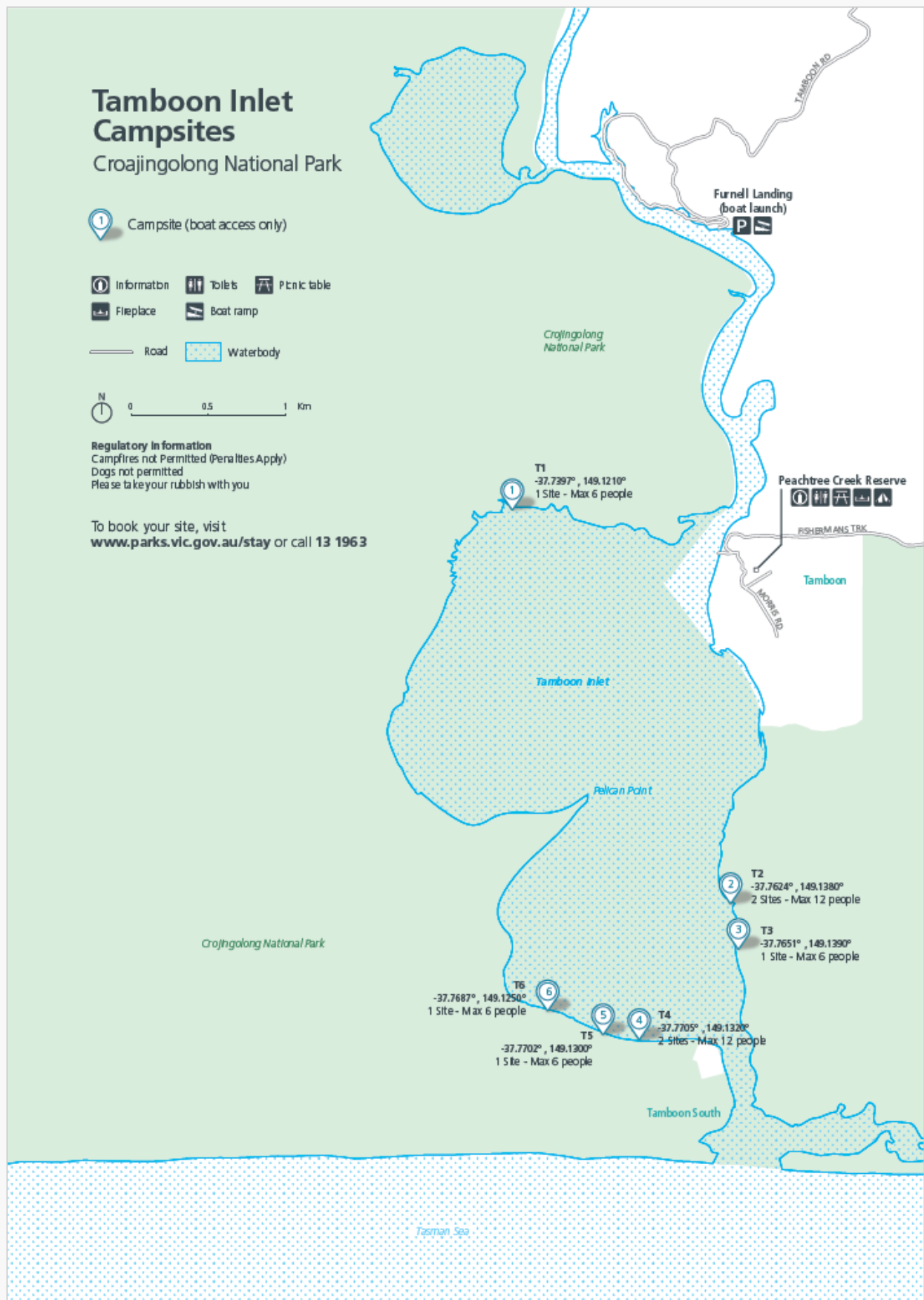


www.parks.vic.gov.au  
 Disclaimer: Parks Victoria does not guarantee that this data is without flaw of any kind and therefore disclaims all liability which may arise from you relying on this information. Data source acknowledgements: State Digital Mapbase. The State of Victoria and the Department of Environment and Primary Industries. Cartography by Parks Victoria March 2017.  
 For mobile App search for Avenza PDF Maps

# OFFICIAL

Attachment 3

Map 3 Croajingolong National Park Tamboon Inlet campgrounds (taken from *Parks Victoria Visitor Guide*)



# OFFICIAL

Attachment 4

Map 4 Croajingolong National Park – recreation management (taken from *Croajingolong National Park Management Plan 1996*)

