

OFFICIAL

Crown Land (Reserves) Act 1978

Crown Land (Reserves) (Metropolitan and Regional Parks) Regulations 2023

Set Aside(s) for Dandenong Ranges Botanic Garden

The *Crown Land (Reserves) (Metropolitan and Regional Parks) Regulations 2023* have been made under Section 13 of the *Crown Land (Reserves) Act 1978*.

Regulation 10 provides that Parks Victoria may make a determination to set aside an area as an area in which an activity or conduct is permitted, required, restricted or prohibited.

Additional temporary determinations are put in place from time to time for purposes such as planned burning, seasonal road closures or pest animal control programs. These temporary determinations operate in conjunction with ongoing determinations for general park management and where there is a conflict or perceived conflict these temporary determinations take precedence.

Signed at Melbourne

by



.....

Name Kylie Trott

Title Executive Director Operations of Parks Victoria

Date 09/08/2024

OFFICIAL

OFFICIAL

Areas set aside in **Dandenong Ranges Botanic Garden**

Regulation(s)		Details of set aside			
		Purpose of set aside determination	Area set aside	Specified conditions	
Times or period	Other conditions				
18(1)(b)	Area where access is prohibited or restricted	To set aside an area to which access is restricted.	All of the park as indicated on Map 1 <i>Parks Victoria Dandenong Ranges Botanic Garden Visitor Guide</i> (Attachment 1), outlined in the <i>Parks Victoria Dandenong Ranges Botanic Garden Visitor Guide</i> (Attachment 2) and as per information provided on the Parks Victoria Website https://www.parks.vic.gov.au/places-to-see/parks/dandenong-ranges-botanic-garden .	5pm to 10am every day every day except for 25 th December.	<i>N.B. This determination is necessary for the purposes of the care, protection and management of the park.</i>
18(1)(b)	Area where access is prohibited or restricted	To set aside an area to which access is restricted.	All of the park as indicated on Map 1 <i>Parks Victoria Dandenong Ranges Botanic Garden Visitor Guide</i> (Attachment 1), outlined in the <i>Parks Victoria Dandenong Ranges Botanic Garden Visitor Guide</i> (Attachment 2) and as per information provided on the Parks Victoria Website https://www.parks.vic.gov.au/places-to-see/parks/dandenong-ranges-botanic-garden .	25 th December.	<i>N.B. This determination is necessary for the purposes of the care, protection and management of the park.</i>
29(1)(a)	Road and parking closures to some or all vehicles	To set aside a road or parking area in a park as an area where driving or parking of vehicles or a class of vehicle is prohibited.	Management Vehicles Only paths, tracks and roads as indicated on Map 1 <i>Parks Victoria Dandenong Ranges Botanic Garden Visitor Guide</i> (Attachment 1), outlined in the <i>Parks Victoria Dandenong Ranges Botanic Garden Visitor Guide</i> (Attachment 2) and as per information provided on the Parks Victoria Website https://www.parks.vic.gov.au/places-to-see/parks/dandenong-ranges-botanic-garden .	At all times.	Motorised vehicles including AWD vehicles, 2WD vehicles, 4WD vehicles, motorbikes, trailbikes, and non-compliant electric bicycles and scooters and non-motorised vehicles including bicycles, skateboards, roller skates, in-line roller blades or coasters and scooters are prohibited on the paths, tracks and roads set

OFFICIAL

Regulation(s)		Details of set aside			
		Purpose of set aside determination	Area set aside	Specified conditions	
				Times or period	Other conditions
					<p>aside as indicated by on-ground signage.</p> <p><i>Non-compliant electric bicycles are power-assisted bicycles over 200 watts that don't meet the definition of a bicycle set out in the Transport (Compliance and Miscellaneous) Act (1983).</i></p> <p><i>N.B. A person must not use or operate, park or leave standing a motorised vehicle in an area set aside under regulation 29(1)(a) in contravention of a determination.</i></p>
33(1)	Lighting, kindling or maintaining campfires or barbeques	To set aside an area of a park as an area where lighting, kindling or maintaining a campfire or barbeque is permitted.	Picnic tables and lawn areas as indicated on Map 1 <i>Parks Victoria Dandenong Ranges Botanic Garden Visitor Guide</i> (Attachment 1), outlined in the <i>Parks Victoria Dandenong Ranges Botanic Garden Visitor Guide</i> (Attachment 2) and as per information provided on the Parks Victoria Website https://www.parks.vic.gov.au/places-to-see/parks/dandenong-ranges-botanic-garden .	At all times.	<p>Fires using gaseous and liquid fuels in a barbeque are allowed.</p> <p>All fires are subject to the <i>Forest (Fire Protection) Regulations 2014</i>. The person responsible for the liquid or gaseous fuelled barbeque must keep a 1.5m air and ground perimeter clear of</p>

OFFICIAL

Regulation(s)		Details of set aside			
		Purpose of set aside determination	Area set aside	Specified conditions	
				Times or period	Other conditions
					flammable material around their barbeque.
39(3)(a)	Dogs	To set aside an area of a park as an area where dogs are prohibited.	All of the park as indicated on Map 1 <i>Parks Victoria Dandenong Ranges Botanic Garden Visitor Guide</i> (Attachment 1), outlined in the <i>Parks Victoria Dandenong Ranges Botanic Garden Visitor Guide</i> (Attachment 2) and as per information provided on the Parks Victoria Website https://www.parks.vic.gov.au/places-to-see/parks/dandenong-ranges-botanic-garden .	At all times.	Dogs are not allowed in the park. <i>N.B. This determination is necessary for the purposes of the safety of persons in a park.</i>
40(5)	Horses	To set aside a road, track or parking area as an area of a park where horses are prohibited.	All roads, tracks and/ or parking areas as indicated on Map 1 <i>Parks Victoria Dandenong Ranges Botanic Garden Visitor Guide</i> (Attachment 1), outlined in the <i>Parks Victoria Dandenong Ranges Botanic Garden Visitor Guide</i> (Attachment 2) and as per information provided on the Parks Victoria Website https://www.parks.vic.gov.au/places-to-see/parks/dandenong-ranges-botanic-garden .	At all times.	Horses are not allowed in the park.

Regulation 10 Determinations setting areas aside

(3) If the land manager makes a set aside determination under the Regulations, the land manager must cause signs or notice of the determination and the conditions they must comply with, to be displayed.

Regulation 11 Publication of set aside determinations

- (1) The land manager must cause, as soon as practicable after making a set aside determination under these Regulations, the determination to be published on its internet site.
- (2) If the land manager revokes or amends a set aside determination made under these Regulations, the land manager must cause, as soon as practicable after doing so, publish the revocation or amendment of the determination on its internet site.

OFFICIAL

Regulation 13 Signs and notices

- (1) The land manager must cause a sign or notice required under these Regulations to—
 - (a) be displayed in a place and manner that is likely to be seen by any person affected by a determination under these Regulations; and

Example

A sign placed at each entry to an area set aside.

- (b) indicate the area of the park that is temporarily closed or set aside by the determination under these Regulations; and
 - (c) if applicable, state the activities that are prohibited, restricted, or permitted by the determination under these Regulations; and
 - (d) if applicable, state any conditions specified in the determination.
- (2) If the land manager revokes or amends a determination made under these Regulations, the land manager must as soon as practicable cause any sign or notice that has been displayed under these Regulations to be removed or amended to reflect the revocation or amendment of that determination.

Regulation 9 Disapplication of Regulations to traditional owner group entities

- (1) If a traditional owner group entity has entered into a traditional owner group agreement, any provision of these Regulations (other than a provision of these Regulations specified in the Table in subregulation (2)) that provides for an offence for carrying out an activity or doing anything that is an agreed activity does not apply to a member of the traditional owner group—
 - (a) who is bound by the traditional owner group agreement; and
 - (b) who carries out the agreed activity to which the offence relates in accordance with the traditional owner group agreement and on land to which that agreement applies.
- (2) For the purpose of subregulation (1) the following Table sets out the specified provision and the extent to which that provision applies to a member of the traditional owner group.

OFFICIAL

OFFICIAL

Table

<i>Column 1 Specified regulation</i>	<i>Column 2 Extent to which specified regulation applies</i>
Regulation 12	The whole
Regulation 16(3)	To the extent that it relates to a fee imposed under regulation 16(1)(b) or (1)(c)
Regulation 17(6)	The whole
Regulation 19(3), (4) and (5)	The whole
Regulation 21	The whole, except for the undertaking of cultural activities
Regulation 24(2)	The whole, except ochre or similar material used at a cultural event
Regulation 25(3)	The whole, except if the animal has been bought into the park for a cultural event
Regulation 27	The whole
Regulation 28(1)	The whole
Regulation 29(3), (4), (5), (6), (9) and (11)	The whole
Regulation 31(1)	The whole
Regulation 32(5) and 32(6)	The whole
Regulation 33(3) and (4)	The whole
Regulation 35(1), (2) and (3)	The whole
Regulation 36	The whole
Regulation 37(20 and (3)	The whole
Regulation 38(2) and (3)	The whole
Regulation 39(1), (2), (5), (6), (7) and (9)	The whole

OFFICIAL

OFFICIAL

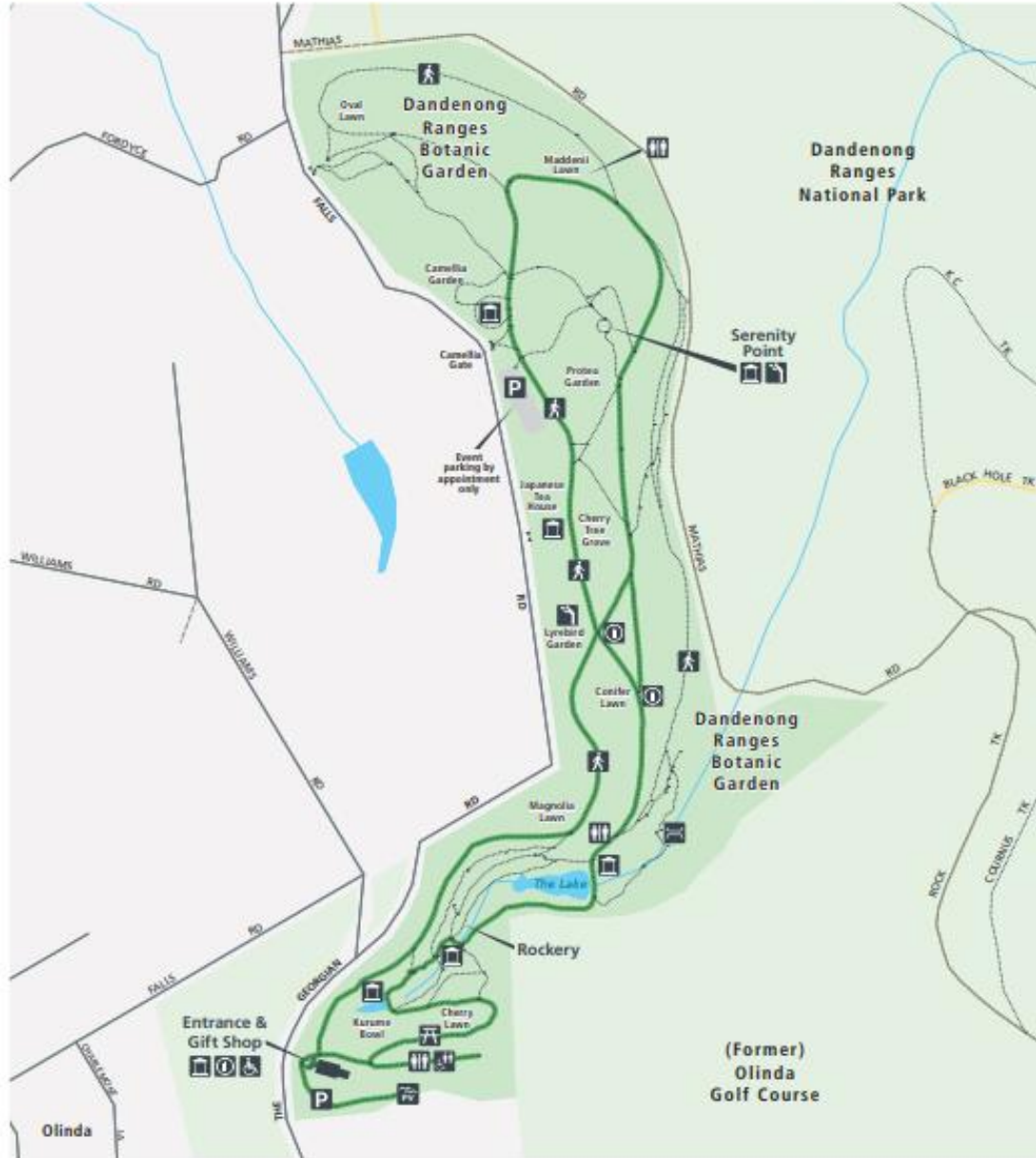
<i>Column 1</i> <i>Specified regulation</i>	<i>Column 2</i> <i>Extent to which specified regulation applies</i>
Regulation 40(1) and (3)	The whole
Regulation 41(1)	The whole
Regulation 42(1)	The whole
Regulation 43(1)	The whole
Regulation 44(4) and (5)	The whole
Regulation 45(2) and (3)	The whole
Regulation 46(1)	The whole
Regulation 47(1) and (4)	The whole
Regulation 50(1) and (2)	The whole
Regulation 51(1), (2) and (3)	The whole

OFFICIAL

Attachments 1

Map 1 Parks Victoria Dandenong Ranges Botanic Gardens Visitor Guide

Dandenong Ranges Botanic Garden Olinda



www.parks.vic.gov.au
 Disclaimer: Parks Victoria does not guarantee that this data is without flaw of any kind and therefore disclaims all liability which may arise from you relying on this information. Cartography by Parks Victoria May 2018.
 For mobile App search for Avenza PDF Maps.



OFFICIAL

Attachment 2

Parks Victoria Dandenong Ranges Botanic Gardens Visitor Guide

Dandenong Ranges Botanic Garden Visitor Guide



With breathtaking views over the Yarra Valley, the star attraction of Dandenong Ranges Botanic Garden is a stunning display of rhododendrons, hydrangeas, camellias and more. Seasonal changes ensure this garden is an all-year-round delight.



Opening hours

The garden is open daily from 10am to 4.30pm.

Getting there

The Dandenong Ranges Botanic Garden (formerly National Rhododendron Garden) is located 500m from the Olinda township along the Olinda-Monbulk Road. Turn into The Georgian Road. The car park entrance is 50m on the right.

Things to see and do

Walking

Whatever time of year you visit there is always something to see at Dandenong Ranges Botanic Garden.

Spring

In early spring you can walk the Golden Mile of daffodils and see many camellias and magnolias in flower. By mid-spring the Cherry Grove is in full flower. This time is also the peak season of flowering for the azaleas and rhododendrons and it is a pleasure to wander through the sprays of extravagant colour.

Summer

Summer is a great time to walk the Nature Trail in the cool rainforest atmosphere or picnic in the cool shade on the Cherry Lawn and wander through the collection of conifers. The brilliant blue and white hydrangeas can be seen in full flower.

Autumn

During autumn, colour is ablaze as the deciduous trees and shrubs turn every shade of yellow, red and orange. The views by the lake are spectacular as many of the hydrangeas take on rusty colours and are reflected in the cool calm waters.

Winter

Winter is a season of contrast. The mists create an aura of mystery among the Mountain Ash and the air is always fresh and cool. Bare tree trunks and branches reflect in the mountain lake and in late winter Hellebore and Cyclamen flowers carpet the ground. The Vireya collection can be seen flowering throughout the year.

Café and function centre

Café Vireya operates daily during spring for light lunches, morning and afternoon teas. During the remainder of the year it is open on weekends only. Visit www.cafevireya.com.au for further information.

Located adjacent, Mist@Olinda provides a venue for weddings, functions, celebrations and dining events. Visit www.mistatolinda.com.au for more information.

Weddings and wedding photography

Weddings and wedding photography are available with a permit (conditions apply). For permits and more information please email GardensWeddingsBookings@parks.vic.gov.au or call (03) 8427 2067.

Get involved

The management and preservation of the garden is assisted by volunteers including the Australian Rhododendron Society. For more information see www.rhododendron.com.au.

Facilities

The giftshop offers a great assortment of botanical and garden-themed gifts, as well as a plant nursery. Other garden facilities include gazebos, toilets, grassed picnic areas and picnic tables.

Caring for the garden

Help us look after your garden by following these guidelines:

- Firearms, dogs, cats and other pets are not permitted in the garden.
- All plants, animals, other natural features and cultural sites are protected and must not be disturbed or removed.
- Feeding wildlife is bad for their health. It is an offence to feed or leave food where it is accessible to wildlife. Penalties apply. Store all food securely and properly dispose of all rubbish.

Be prepared and stay safe

Dandenong Ranges Botanic Garden is in the Central fire district. Bushfire safety is a personal responsibility. Anyone entering parks and forests during the bushfire season needs to stay aware of forecast weather conditions. Check the Fire Danger Rating and for days of Total Fire Ban at www.emergency.vic.gov.au, on the VicEmergency smartphone app or call the VicEmergency Hotline on 1800 226 226. No fires may be lit in Dandenong Ranges Botanic Garden.

On days of Total Fire Ban and extreme weather this park will be closed for public safety. Closure signs will be erected but do not expect an official warning. Check the latest conditions at www.parks.vic.gov.au or by calling 13 1963.

For emergency assistance call Triple Zero (000).

Parks Victoria
Phone 13 1963
www.parks.vic.gov.au



Healthy Parks
Healthy People



OFFICIAL

Crown Land (Reserves) Act 1978

Crown Land (Reserves) (Metropolitan and Regional Parks) Regulations 2023

Set Aside(s) for Olinda G168 Bushland Reserve

The *Crown Land (Reserves) (Metropolitan and Regional Parks) Regulations 2023* have been made under Section 13 of the *Crown Land (Reserves) Act 1978*.

Regulation 10 provides that Parks Victoria may make a determination to set aside an area as an area in which an activity or conduct is permitted, required, restricted or prohibited.

Additional temporary determinations and set asides are put in place from time to time for purposes such as planned burning, seasonal road closures or pest animal control programs. These temporary determinations and set asides operate in conjunction with ongoing determinations for general park management and where there is a conflict or perceived conflict the temporary determinations take precedence.

Signed at Melbourne

by



.....
Name Kylie Trott

Title Executive Director Operations of Parks Victoria

Date 09/08/2024

OFFICIAL

OFFICIAL

Areas set aside in Olinda G168 Bushland Reserve

Regulation(s)		Details of set aside			Further Information	
		Purpose of set aside determination	Area set aside	Specified conditions		
				Times or period		Other conditions
28(2)	Vehicles	To set aside an area of a park, other than a road or in a parking area, as an area where operating a vehicle or class of vehicle is permitted.	The gravel area bounded by bollards, logs and boulders as indicated on Map 1 (Attachment 1).	At all times.	Vehicles can be parked in the gravel area bounded by bollards, logs and boulders as indicated by on-ground signage. Native vegetation must not be cleared or damaged during the parking of vehicles.	
39(3)(a)	Dogs	To set aside an area of a park as an area where dogs are prohibited.	All of the park as indicated on Map 1 (Attachment 1).	At all times.	An individual person must not bring more than five dogs or allow more than five dogs to enter the park at any given time.	
40(5)	Horses	To set aside a road, track or parking area as an area of a park where horses are prohibited.	All roads, tracks and/ or parking areas as indicated on Map 1 (Attachment 1).	At all times.	Horses are not allowed in the park.	

Regulation 10 Determinations setting areas aside

(3) If the land manager makes a set aside determination under the Regulations, the land manager must cause signs or notice of the determination and the conditions they must comply with, to be displayed.

Regulation 11 Publication of set aside determinations

(1) The land manager must cause, as soon as practicable after making a set aside determination under these Regulations, the determination to be published on its internet site.

OFFICIAL

OFFICIAL

- (2) If the land manager revokes or amends a set aside determination made under these Regulations, the land manager must cause, as soon as practicable after doing so, publish the revocation or amendment of the determination on its internet site.

Regulation 13 Signs and notices

- (1) The land manager must cause a sign or notice required under these Regulations to—
- (a) be displayed in a place and manner that is likely to be seen by any person affected by a determination under these Regulations; and

Example

A sign placed at each entry to an area set aside.

- (b) indicate the area of the park that is temporarily closed or set aside by the determination under these Regulations; and
- (c) if applicable, state the activities that are prohibited, restricted, or permitted by the determination under these Regulations; and
- (d) if applicable, state any conditions specified in the determination.
- (2) If the land manager revokes or amends a determination made under these Regulations, the land manager must as soon as practicable cause any sign or notice that has been displayed under these Regulations to be removed or amended to reflect the revocation or amendment of that determination.

Regulation 9 Disapplication of Regulations to traditional owner group entities

- (1) If a traditional owner group entity has entered into a traditional owner group agreement, any provision of these Regulations (other than a provision of these Regulations specified in the Table in subregulation (2)) that provides for an offence for carrying out an activity or doing anything that is an agreed activity does not apply to a member of the traditional owner group—
- (a) who is bound by the traditional owner group agreement; and
- (b) who carries out the agreed activity to which the offence relates in accordance with the traditional owner group agreement and on land to which that agreement applies.
- (2) For the purpose of subregulation (1) the following Table sets out the specified provision and the extent to which that provision applies to a member of the traditional owner group.

OFFICIAL

OFFICIAL

Table

<i>Column 1 Specified regulation</i>	<i>Column 2 Extent to which specified regulation applies</i>
Regulation 12	The whole
Regulation 16(3)	To the extent that it relates to a fee imposed under regulation 16(1)(b) or (1)(c)
Regulation 17(6)	The whole
Regulation 19(3), (4) and (5)	The whole
Regulation 21	The whole, except for the undertaking of cultural activities
Regulation 24(2)	The whole, except ochre or similar material used at a cultural event
Regulation 25(3)	The whole, except if the animal has been bought into the park for a cultural event
Regulation 27	The whole
Regulation 28(1)	The whole
Regulation 29(3), (4), (5), (6), (9) and (11)	The whole
Regulation 31(1)	The whole
Regulation 32(5) and 32(6)	The whole
Regulation 33(3) and (4)	The whole
Regulation 35(1), (2) and (3)	The whole
Regulation 36	The whole
Regulation 37(20 and (3)	The whole
Regulation 38(2) and (3)	The whole
Regulation 39(1), (2), (5), (6), (7) and (9)	The whole
Regulation 40(1) and (3)	The whole
Regulation 41(1)	The whole
Regulation 42(1)	The whole

OFFICIAL

OFFICIAL

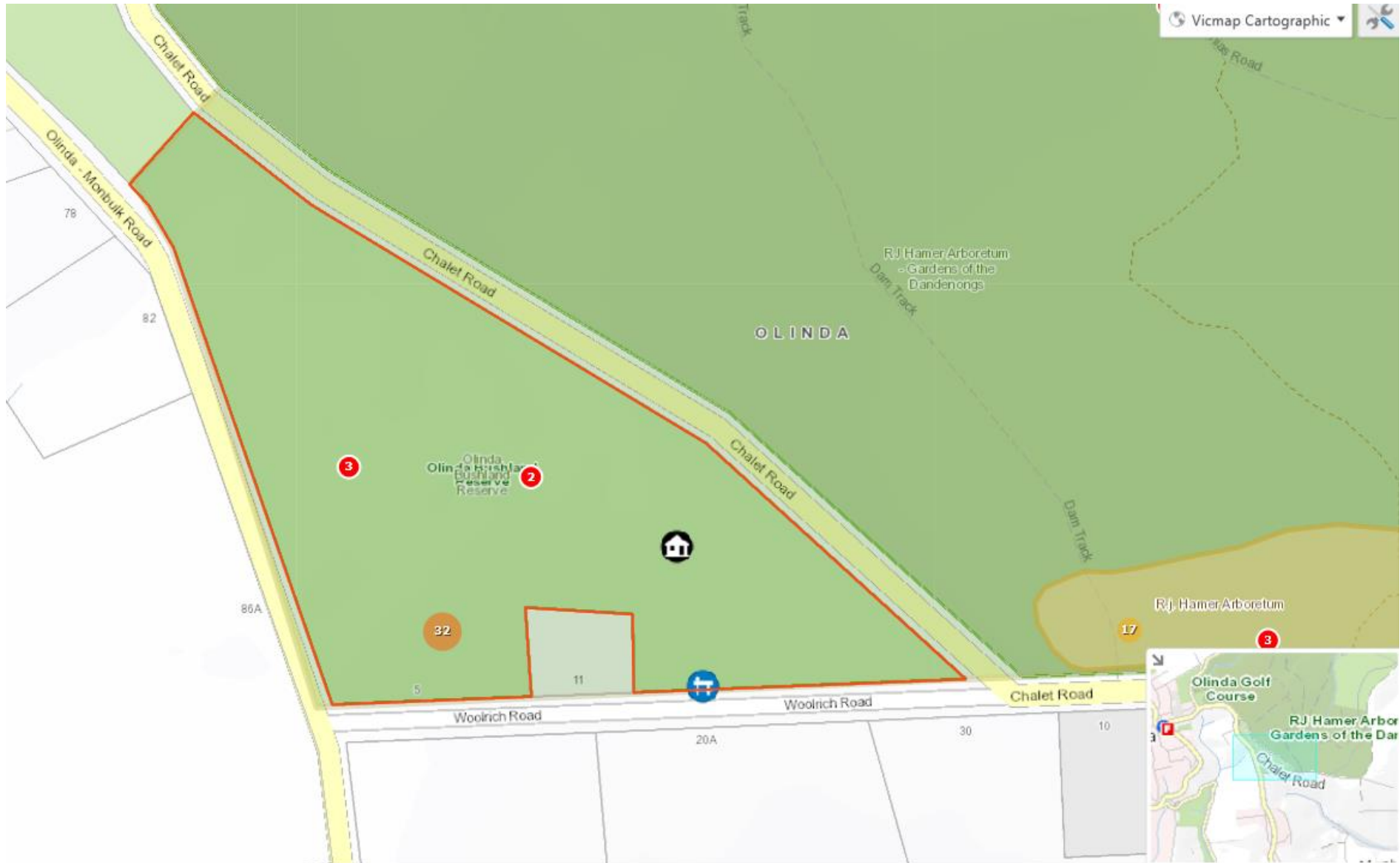
<i>Column 1</i> <i>Specified regulation</i>	<i>Column 2</i> <i>Extent to which specified regulation applies</i>
Regulation 43(1)	The whole
Regulation 44(4) and (5)	The whole
Regulation 45(2) and (3)	The whole
Regulation 46(1)	The whole
Regulation 47(1) and (4)	The whole
Regulation 50(1) and (2)	The whole
Regulation 51(1), (2) and (3)	The whole

OFFICIAL

OFFICIAL

Attachment 1

Map 1



OFFICIAL

OFFICIAL

Crown Land (Reserves) Act 1978

Crown Land (Reserves) (Metropolitan and Regional Parks) Regulations 2023

Set Aside(s) for Olinda Golf Course

The *Crown Land (Reserves) (Metropolitan and Regional Parks) Regulations 2023* have been made under Section 13 of the *Crown Land (Reserves) Act 1978*.

Regulation 10 provides that Parks Victoria may make a determination to set aside an area as an area in which an activity or conduct is permitted, required, restricted or prohibited.

Additional temporary determinations and set asides are put in place from time to time for purposes such as planned burning, seasonal road closures or pest animal control programs. These temporary determinations and set asides operate in conjunction with ongoing determinations for general park management and where there is a conflict or perceived conflict the temporary determinations take precedence.

Signed at Melbourne

by



.....
Name Kylie Trott

Title Executive Director Operations of Parks Victoria

Date 09/08/2024

OFFICIAL

OFFICIAL

Areas set aside in Olinda Golf Course

Regulation(s)		Details of set aside				Further Information
		Purpose of set aside determination	Area set aside	Specified conditions		
				Times or period	Other conditions	
18(1)(b)	Area where access is prohibited or restricted	To set aside an area to which access is restricted.	The Chelsea Australian Garden at Olinda and Australia Cloud Forest Collection in the north west area adjacent to Dandenong Ranges Botanic Gardens as indicated on Map 1 (Attachment 1).	5pm to 10am every day except for 25 th December.	Visitors are not allowed in the Chelsea Australian Garden at Olinda and Australia Cloud Forest Collection outside opening hours.	This determination is necessary for the purposes of the care, protection and management of the park.
18(1)(b)	Area where access is prohibited or restricted	To set aside an area to which access is restricted.	The Chelsea Australian Garden at Olinda and Australia Cloud Forest Collection in the north west area adjacent to Dandenong Ranges Botanic Gardens as indicated on Map 1 (Attachment 1).	25 th December.	Visitors are not allowed in the Chelsea Australian Garden at Olinda and Australia Cloud Forest Collection on 25 th December.	This determination is necessary for the purposes of the care, protection and management of the park.
29(1)(a)	Road and parking closures to some or all vehicles	To set aside a road or parking area in a park as an area where driving or parking of vehicles or a class of vehicle is prohibited.	Management Vehicles Only paths, tracks and roads in the Chelsea Australian Garden at Olinda and Australia Cloud Forest Collection in the north west area adjacent to Dandenong Ranges Botanic Gardens as indicated on Map 1 (Attachment 1).	At all times.	Motorised vehicles including AWD vehicles, 2WD vehicles, 4WD vehicles, motorbikes, trailbikes and motorised bicycles are prohibited on the paths, tracks and roads set aside and as indicated by on-ground signage.	The term 'motorised bicycle' is defined and administered by Vic Roads https://www.vicroads.vic.gov.au/ .
33(1)	Lighting, kindling or maintaining campfires or barbeques	To set aside an area of a park as an area where lighting, kindling or maintaining a campfire or barbeque is permitted.	Picnic areas and lawn areas as indicated on Map 1 (Attachment 1).	At all times.	Fires using liquid or gaseous fuels in portable barbeques, fuel stoves, burners and heaters are allowed. Native vegetation must not be cleared or damaged during the lighting, kindling or maintaining of a campfire.	
39(3)(a)	Dogs	To set aside an area of a park as an area where	All of the park as indicated on Map 1 (Attachment 1).	At all times.	An individual person must not bring more than five dogs or	An individual person must not bring more than five dogs or allow more than five dogs to

OFFICIAL

OFFICIAL

Regulation(s)		Details of set aside				Further Information
		Purpose of set aside determination	Area set aside	Specified conditions		
				Times or period	Other conditions	
		dogs are prohibited.			allow more than five dogs to enter the park at any given time.	enter the park at any given time for the safety of persons in a park.
39(3)(a)	Dogs	To set aside an area of a park as an area where dogs are prohibited.	All playgrounds as indicated on Map 1 (Attachment 1).	At all times.	Dogs are not allowed within 20m of a playground or in a playground.	Dogs are not allowed within 20m of a playground or in a playground for the safety of persons in a park.
39(3)(a)	Dogs	To set aside an area of a park as an area where dogs are prohibited.	The Chelsea Australian Garden at Olinda and Australia Cloud Forest Collection in the north west area adjacent to Dandenong Ranges Botanic Gardens as indicated on Map 1 (Attachment 1).	At all times.	Dogs are not allowed in the Chelsea Australian Garden at Olinda and Australia Cloud Forest Collection in the north west area adjacent to Dandenong Ranges Botanic Gardens.	Dogs are not allowed in the Chelsea Australian Garden at Olinda and Australia Cloud Forest Collection in the north west area adjacent to Dandenong Ranges Botanic Gardens for the preservation of good order in the park.
39(3)(b)	Dogs	To set aside an area of a park as an area where dogs are permitted to be off lead.	The dog off lead area as indicated on Map 1 (Attachment 1).	At all times.	<p>An individual person must not bring more than five dogs or allow more than five dogs to enter the off-lead area at any given time.</p> <p>Dogs must be on leash, chain or cord which is suitable for restraining the dog not exceeding 8 metres at all times controlled by the person bringing the dog into the park when not in the area set aside or inside a vehicle or on a sealed or unsealed path.</p> <p>Dogs must be under the immediate control of the person</p>	Dogs are allowed off-lead in the area set aside for the preservation of good order in the park.

OFFICIAL

OFFICIAL

Regulation(s)		Details of set aside				Further Information
		Purpose of set aside determination	Area set aside	Specified conditions		
				Times or period	Other conditions	
					bringing the dog into the park at all times. Dogs must be restrained by the person bringing the dog into the park from causing a disturbance to persons, or damage to or interference with, property, animals or natural features of the park. Dog owners must pick up faeces deposited by their dog including in all carparks.	
40(5)	Horses	To set aside a road, track or parking area as an area of a park where horses are prohibited.	All roads, tracks and/ or parking areas as indicated on Map 1 (Attachment 1).	At all times.	Horses are not allowed in the park.	

Regulation 10 Determinations setting areas aside

(3) If the land manager makes a set aside determination under the Regulations, the land manager must cause signs or notice of the determination and the conditions they must comply with, to be displayed.

Regulation 11 Publication of set aside determinations

- (1) The land manager must cause, as soon as practicable after making a set aside determination under these Regulations, the determination to be published on its internet site.
- (2) If the land manager revokes or amends a set aside determination made under these Regulations, the land manger must cause, as soon as practicable after doing so, publish the revocation or amendment of the determination on its internet site.

OFFICIAL

Regulation 13 Signs and notices

- (1) The land manager must cause a sign or notice required under these Regulations to—
 - (a) be displayed in a place and manner that is likely to be seen by any person affected by a determination under these Regulations; and

Example

A sign placed at each entry to an area set aside.

- (b) indicate the area of the park that is temporarily closed or set aside by the determination under these Regulations; and
 - (c) if applicable, state the activities that are prohibited, restricted, or permitted by the determination under these Regulations; and
 - (d) if applicable, state any conditions specified in the determination.
- (2) If the land manager revokes or amends a determination made under these Regulations, the land manager must as soon as practicable cause any sign or notice that has been displayed under these Regulations to be removed or amended to reflect the revocation or amendment of that determination.

Regulation 9 Disapplication of Regulations to traditional owner group entities

- (1) If a traditional owner group entity has entered into a traditional owner group agreement, any provision of these Regulations (other than a provision of these Regulations specified in the Table in subregulation (2)) that provides for an offence for carrying out an activity or doing anything that is an agreed activity does not apply to a member of the traditional owner group—
 - (a) who is bound by the traditional owner group agreement; and
 - (b) who carries out the agreed activity to which the offence relates in accordance with the traditional owner group agreement and on land to which that agreement applies.
- (2) For the purpose of subregulation (1) the following Table sets out the specified provision and the extent to which that provision applies to a member of the traditional owner group.

OFFICIAL

OFFICIAL

Table

<i>Column 1 Specified regulation</i>	<i>Column 2 Extent to which specified regulation applies</i>
Regulation 12	The whole
Regulation 16(3)	To the extent that it relates to a fee imposed under regulation 16(1)(b) or (1)(c)
Regulation 17(6)	The whole
Regulation 19(3), (4) and (5)	The whole
Regulation 21	The whole, except for the undertaking of cultural activities
Regulation 24(2)	The whole, except ochre or similar material used at a cultural event
Regulation 25(3)	The whole, except if the animal has been bought into the park for a cultural event
Regulation 27	The whole
Regulation 28(1)	The whole
Regulation 29(3), (4), (5), (6), (9) and (11)	The whole
Regulation 31(1)	The whole
Regulation 32(5) and 32(6)	The whole
Regulation 33(3) and (4)	The whole
Regulation 35(1), (2) and (3)	The whole
Regulation 36	The whole
Regulation 37(20 and (3)	The whole
Regulation 38(2) and (3)	The whole
Regulation 39(1), (2), (5), (6), (7) and (9)	The whole
Regulation 40(1) and (3)	The whole
Regulation 41(1)	The whole
Regulation 42(1)	The whole

OFFICIAL

OFFICIAL

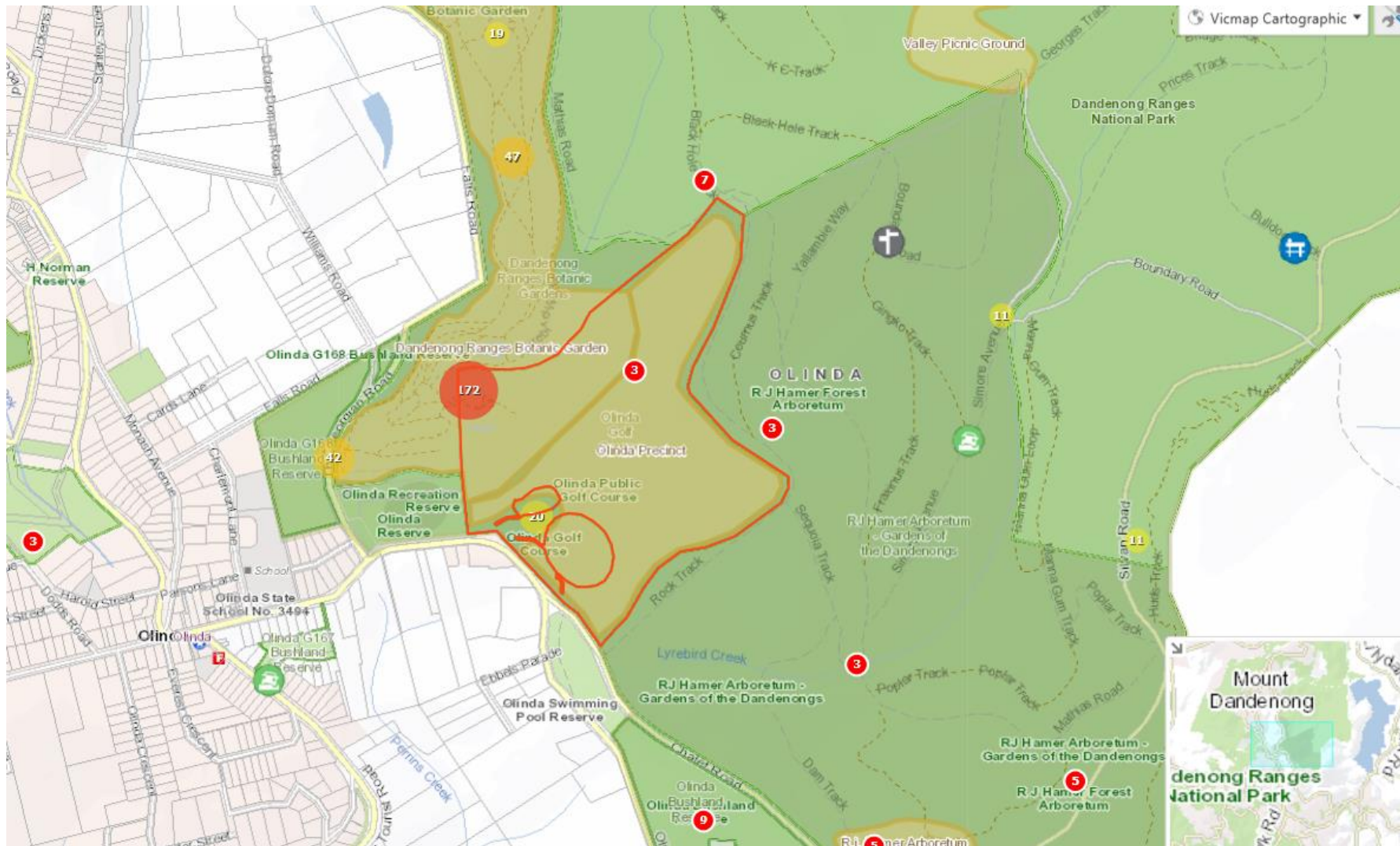
<i>Column 1</i> <i>Specified regulation</i>	<i>Column 2</i> <i>Extent to which specified regulation applies</i>
Regulation 43(1)	The whole
Regulation 44(4) and (5)	The whole
Regulation 45(2) and (3)	The whole
Regulation 46(1)	The whole
Regulation 47(1) and (4)	The whole
Regulation 50(1) and (2)	The whole
Regulation 51(1), (2) and (3)	The whole

OFFICIAL

OFFICIAL

Attachment 1

Map 1



Note – this does not apply to the part of Olinda Green as shown within the oval areas with red circumference

OFFICIAL