

River Bends Piangil to SA Boarder	Status
Burra	Closed
Kenley	Partial Closure
• Gundagai Bend Camping Area	Open
• Grave Yard Bend Camping Area	Closed
Piambie	Closed
• Kenley Camping Area	Closed
• Boundary Track Camping Area	Closed
• Pauls Track Camping Area	Closed
• Windomall Loop Camping Area	Closed
• Junction Park Track Camping Area	Closed
• 1268km Track Camping Area	Closed
• Narrung Cutting Track Camping Area	Closed
Nurrung	Closed
• Dry Creek Camping Area	Closed
• Dry Creek Camping Area West	Closed
• Centre Track Camping Area	Closed
• Sandbar Loop Camping Area	Closed
• Sandbar Loop Camping Area 1	Closed
Murrumbidgee Junction	Closed
• Murrumbidgee Camping Area	Closed
• Passage Camp	Closed
Hopcroft Billabong (Boundary Bend)	Closed
• Hopcroft Camping Area	Closed
Pile Bend	Closed
• Pile Bend Billabong Camping Area	Closed
• Pile Bend Camping Area	Closed
• Goose Neck Camping Area	Closed
Cameron Bend	Closed
Buchanan Bend 2	Closed
Buchanan Bend 1	Closed
Yungera Island	Closed
• Gear Box Loop	Closed
• Chalmer Pump Camping Area	Closed
• Cods Head Reef	Closed
• Yungera Creek Camping Area	Closed
Belsar Island	Partial Closure
• Narcoyia Creek Camping Area	Open
• Sandbar Track Camping Area	Open
• Carp Hole Camping Area	Open

• Meilman Loop Camping Area	Open
• River Track Camping Area	Open
• River Track East Camping Area 1	Closed
• River Track East Camping Area 2	Closed
• The Fridge Camping Area	Open
Latterns Island	Open
• Latterns Bend Camping Area	Open
Millers Swing Camping Area	Open
Invincible Bend	Open
• Tol Tol Straight Camping Area	Open
• Invincible Bend Sandbar Camping Area	Open
Beggs Bend	Open
• High Bank Camping Area	Open
• Paradise Beach Camping Area	Open
• Beggs Bend Camping Area	Open
• Regulator Camping Area	Open
Walsh's Bend	Open
• Walshs Bend Boat Ramp	Open
• Tol Tol Flat Camping Area	Open
• St. Kilda Sandbar Camping Area	Open
• Yanks Hole Camping Area	Open
• Town Pumps Straight Camping Area	Open
• Town Pumps Camping Area	Open
Knights Bend Camping Area	Open
Robinvale Flats	Open
Robinvale Cutt DVA	Open
Robinvale Cutt Boat Ramp (Tierneys)	Open
Punt Bend	Partial Closure
Latje Reserve	Open
Gadsen Bend	Partial Closure
• Barefoot Sandbar Camping Area	Open
• Blazes Sandbar	Open
• Bay 13 Camping Area	Closed
• Darcys Camp Camping Area	Closed
• Little River Camping Area	Open
• Riffle Range Sandbar Camping Area	Open
• Riffle Range Butt Camping Area	Open
• Saplings Sandbar Camping Area	Closed
• Happy Valley Reep Camping Area	Open
Coreena Bend	Open

• Happy Valley Landing Camping Area	Open
• The Cove Camping Area	Open
• Billabong Track Camping Area	Open
• Billy Goat Camping Area	Open
• The Saplings Camping Area	Open
Tammit Bend Camping Area	Closed
Pound Bend Camping Area	Closed
Murray Kulkyne Park	Partial Closure
• Liparoo Camping Area	Open
• Paddle Wheel Camping Area	Closed
• The Boiler Camping Area	Open
• Ki Bend Camping Area	Closed
• Jinkers Bend Camping Area	Closed
• Fireman's Bend Camping Area	Closed
• Retail Bend Camping Area	Open
• Deep Bend Camping Area	Closed
• Sextons Bend Camping Area	Open
• Station Bend Camping Area	Closed
• Britts Bend Camping Area	Open
• Tarpaulin Bend Camping Area	Open
• Billabong Bend Camping Area	Closed
• Emmerts Bend Camping Area	Closed
○ Emmerts Bend Boat Ramp	Open
• Mansells Bend	Closed
• Le Bruns Bend	Closed
• Watts Bend	Open
Hattah Kulkyne National Park	Partial Closure
• Hattah Lake Camp Grounds	Open
• Lake Mournpall Camp Ground	Closed
Graces Bend Camping Area	Open
Buxtons Bend Camping Area	Open
Police Bend Camping Area 1 & 2	Open
Spences Bend Camping Area	Open
Johnson's Bend Camping Area	Open
Iraak Bend Camping Area	Open
Horseshoe Bend Camping Area	Open
Forest Bend Camping Area	Open
Lambert Island Camping Area	Closed
Karadoc sandbar Camping Area	Open
Echo Point Camping Area	Open

Bonnie Doon Bend Camping Area	Open
Kings Billabong National Park	Partial Closure
Red Cliff's Boat Ramp Camping Area	Open
Red Cliff's Boat Ramp	Open
Psyche Bend Camp Area 2 (sth of Psyche RD)	Closed
Psyche Bend Camp Area 1 (nth of Psyche RD)	Open
Trentham Camp Area	Open
Butlers Bend	Open
Green point Camp Area	Open
Marina Point Camp Area	Open
Bruce's Bend Camp Area	Open
Bruce's Bend Boat Ramp	Open
Apex	Closed
Regina	Closed
Ranfurly	Closed
Merbein Common	Closed
Merbein RV and Camping Area	Open
Merbein Dispersed Camping Area	Open
Cowanna	Closed
Abbotsford Bend	Closed
Lock 10	Closed
Murray Sunset NP River Country	Closed
Snaggy Point Camping Area	Closed
Wallpolla	Closed
• Glasshouse	Closed
• Access 5-6	Closed
• Six Mile	Closed
• Access 11 & Sandbar	Closed
Kulnine	Open
Lock 9 to Graves Gate	Open
• Crozier Rock Track Camping Area	Open
• Black Box Track Camping Area 1	Open
• Swifts Creek Track Camping Area	Open
Graves Gate to Red Bank	Open
• Kulnine Graves Gate Camping Area	Open
• Red Bank Camping Area	Open
Neds Corner	Closed
• Carrs Creek Sandbar Camping Area	Closed
• Snake Island Neds Corner Camping Area	Closed
Mulcra Island	Closed

• Upper Potta Camping Area	Closed
• River Access 9, 10, 11 Camping Area	Closed
• River Access 4, 5, 6, 7, 8 Camping Area	Closed
• River Access 3 Camping Area	Closed
• Barge Bar Camping Area	Closed
• Goose Neck Rocks Camping Area	Closed
• River Access 1 & 2 Camping Area	Closed
Lindsay Island	Closed
• Shanns Sandbar Camping Area	Closed
• Windmill Point Camping Area	Closed
• Pelican Point Camping Area	Closed
• Mullaroo Mouth Camping Area 2	Closed
• Mullaroo Mouth Camping Area 1	Closed
• Lock 7 Sandbar Camping Area	Closed
• Lock 7 Camping Area	Closed
• Murray River 698km Camping Area	Closed
• Mullaroo Creek Upstream Camping Area	Closed
• Old Mullaroo Bridge Camping Area	Closed
• Little Mullaroo Creek Junction Camping Area	Closed
• Lake Victoria Station Sandbar Camping Area	Closed
• Mullaroo Creek Access 1, 2, 3, 4 Camping Area	Closed
• Mullaroo Creek Boat ramp Camping Area	Closed
• The Caravan Camping Area	Closed
• Kulkurna Cliffs Camping Area	Closed
Circuit Track	Closed
Lake Walla Walla Camping Area	Closed
Walla Walla Track Camping Area	Closed
Army Bridge Camping Area 2	Closed
Army Bridge Camping Area 1	Closed
Lindsay River Pump Shed Camping Area	Open
Mullaroo Creek Camping Area	Open
Channel Track camping Area	Open
Berribee Camping Area	Closed
• Berribee Homestead Boat Ramp	Open
Crankhandle Bend Camping Area	Open
Lindsay Point	Closed
• Lindsay Point Camping Area	Open
• Lindsay River Camping Area	Closed
• Lindsay River Mouth Camping Area	Closed
• Higgins Cutting Boat Ramp	Open

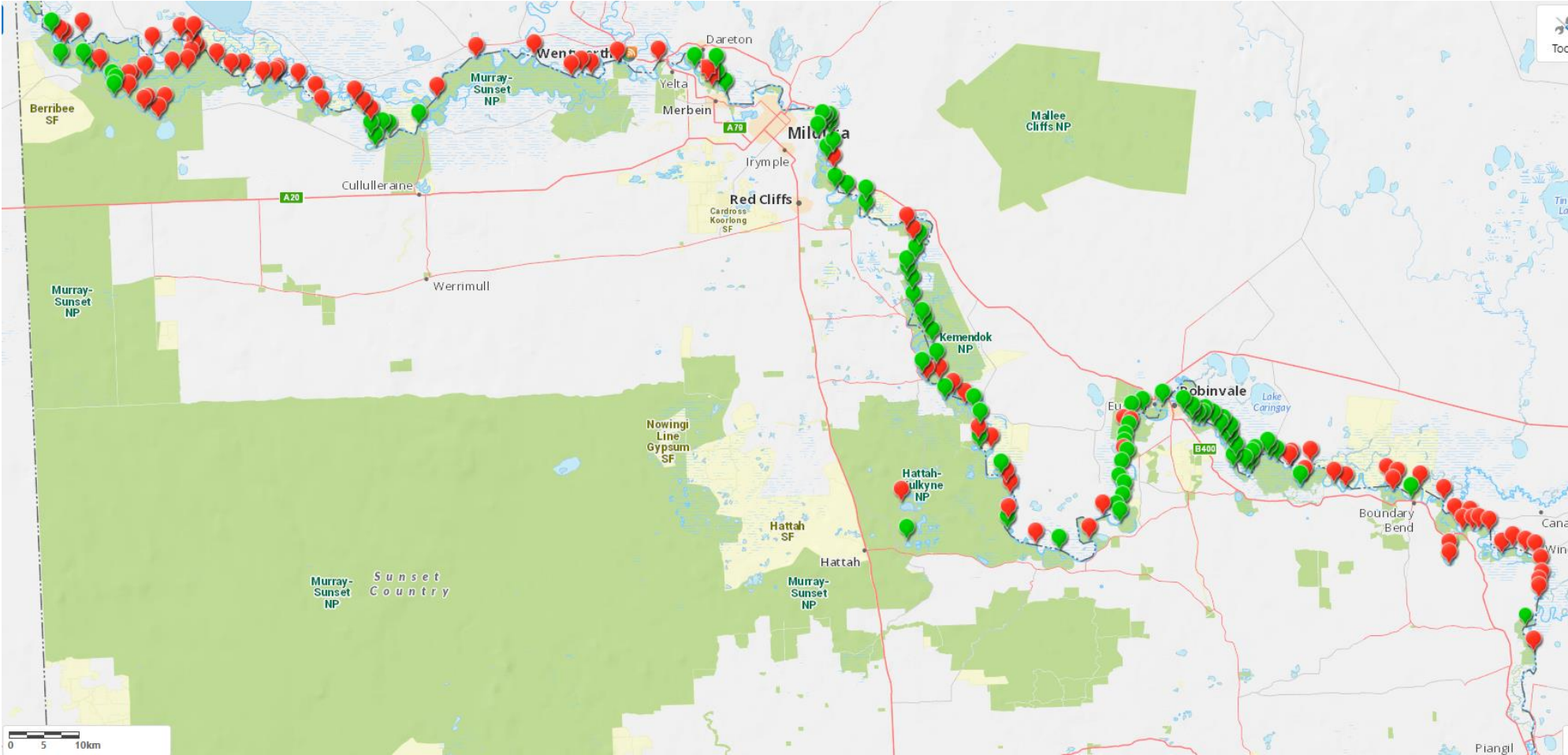
@28/3/2023

OFFICIAL// Publicly Accessible

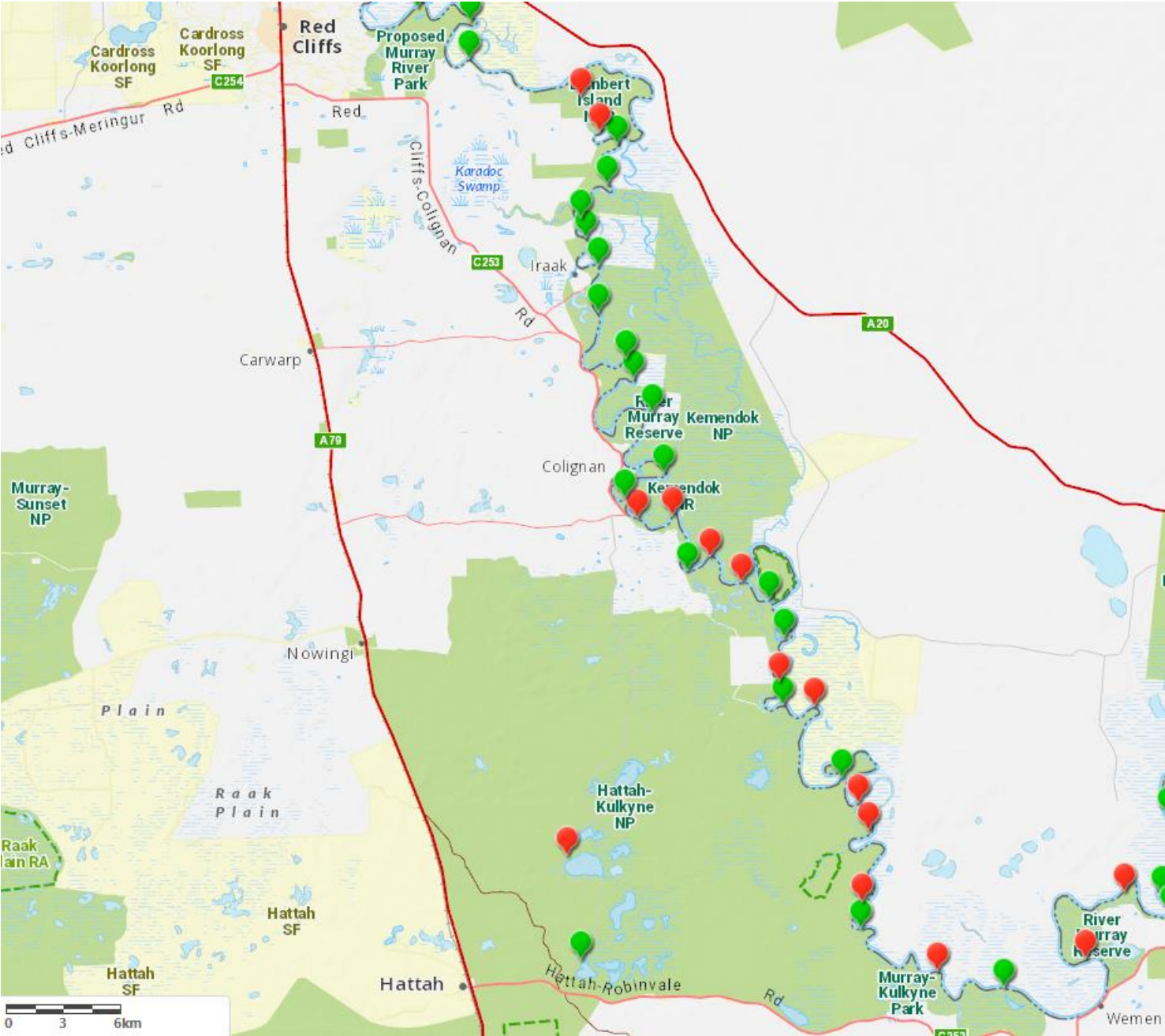
Note: most names relate to the camping areas listed on parks.vic.gov.au river murray reserves.

OFFICIAL// Publicly Accessible

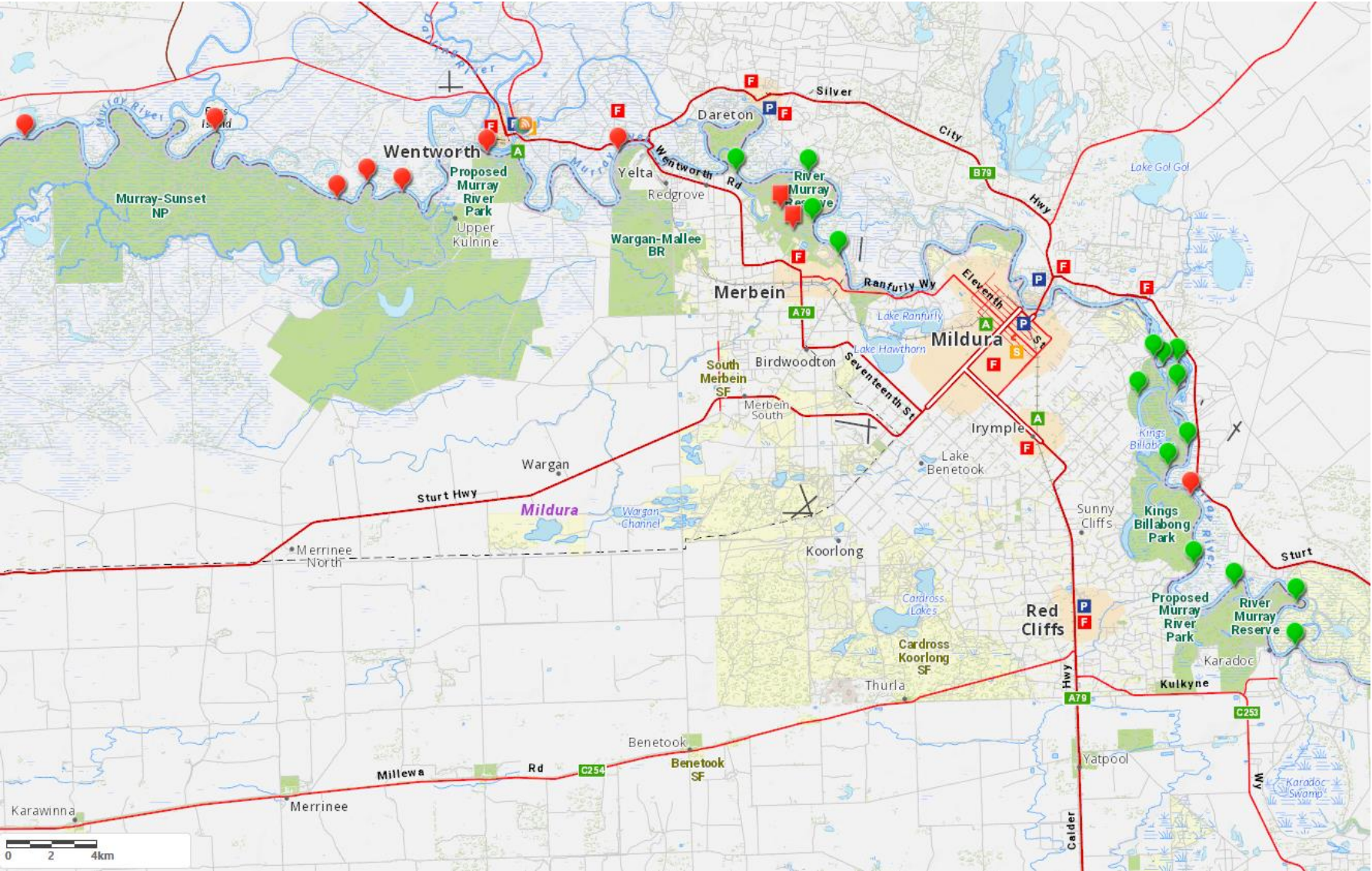
Piangil to SA Border – North West District



Wemen to Red Cliffs



Red Cliffs to Wallpolla



Merbein Common - Island Track and Lignum Track Closed (Square Red Pin)

Wallpolla to SA Border

